





General Notes:

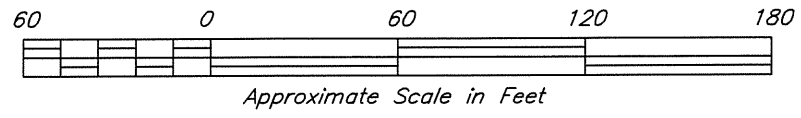

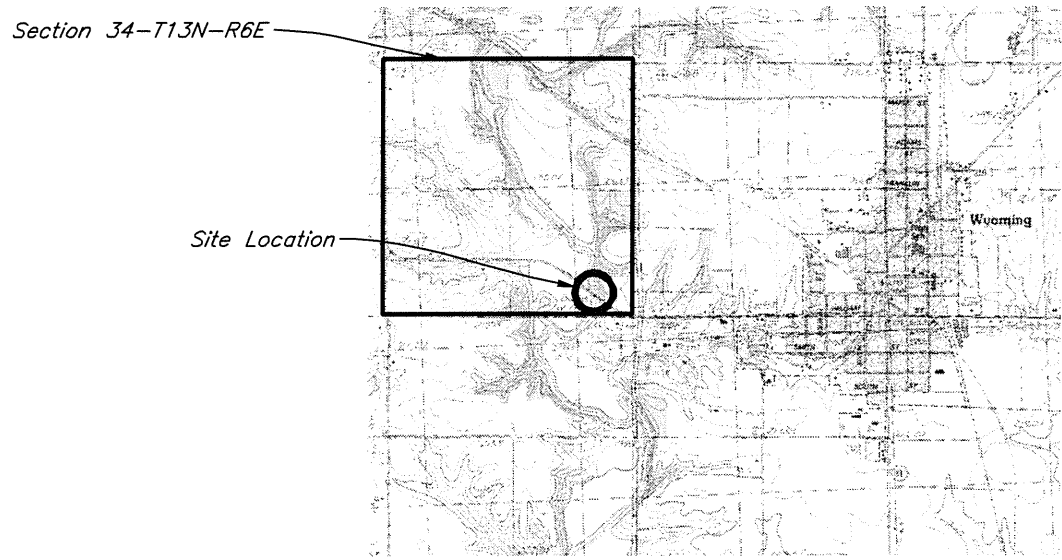
1. All areas disturbed by construction activities including all earthfill and excavation shall be seeded.
2. Excess excavated material may be placed in between the stone toe protection and the adjacent bank to reshape the slope or this area may be left to fill in naturally.
3. The stream barb keys will also act as keys for the stone toe protection.

Hatch Legend

-  = Planned Riprap Stone Toe Protection and Stream Barbs
-  = Planned IDOT Bridge Abutment Riprap
-  = Existing Riprap
-  = IL-Rt. 17 Roadway

Benchmark Table

Name	Elevation	Description
TBM 1	652.77	Chiseled square at NW corner of the curb on the bridge



Designed	J. Rudsell	Date	3-1-16
Drawn	J. Rudsell		3-1-16
Checked			
Approved			

Terwilliger/IL Rt. 17

Plan Map

Stark County, Illinois

Section 34-T13N-R6E

United States
Department of
Agriculture



Natural Resources
Conservation Service

File No.
Terwilliger Stark
Co.dwg