



Land and Water Report



RS GRAPHICS
2004



Illinois
Department of
Natural
Resources

June 30, 2007

Report Cover

The Henderson Creek Wildlife Area, pictured on the cover, is a 2,472± acre tract located along the Mississippi River near Oquawka in Henderson County, Illinois. The Illinois Department of Natural Resources (IDNR) had been interested in acquiring the Wetland Reserve Program (WRP) easement residual rights for this property for three years and this was a rare opportunity to acquire a parcel of this size as one contiguous unit. The project presents an exceptional opportunity toward fulfilling IDNR ecosystem management goals and objectives while creating a waterfowl hunters paradise. It also serves as an exemplary interagency partnership between IDNR and the USDA/Natural Resources Conservation Service (NRCS).

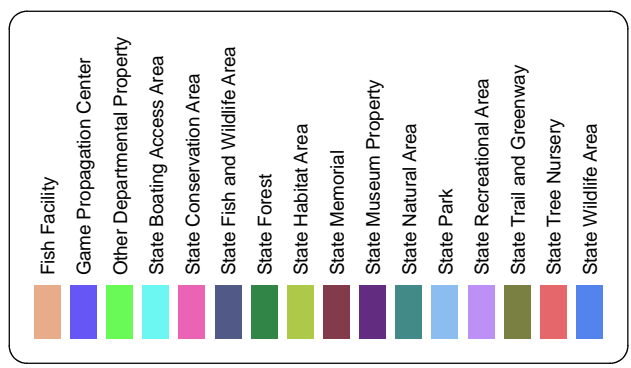
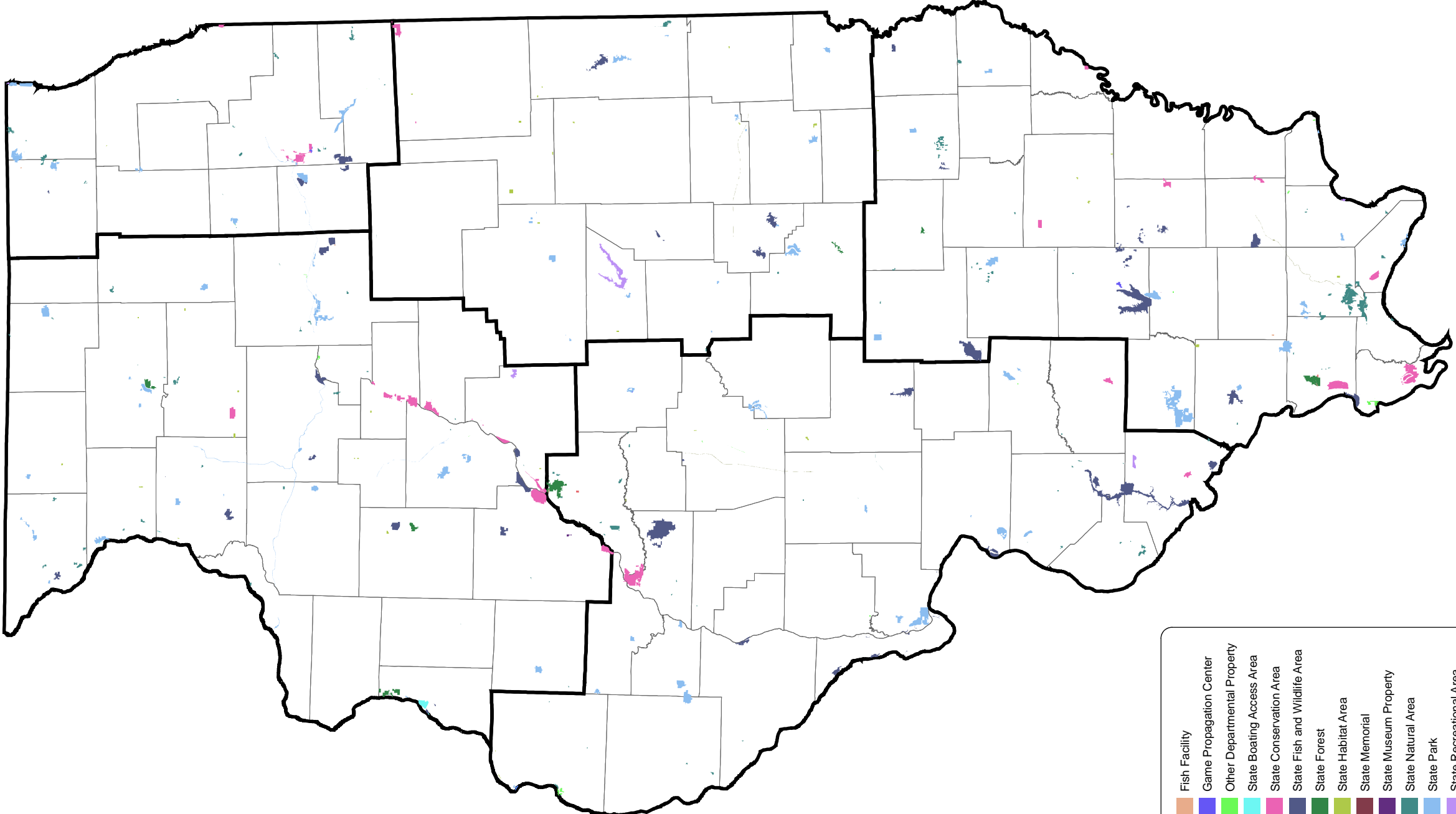
This parcel was purchased from five different sellers in eight parcels totaling 2,472.154+/- acres utilizing the Illinois Wildlife and Fish/Hunter Heritage Fund.

Equal opportunity to participate in programs of the Illinois Department of Natural Resources (IDNR) and those funded by the U.S. Fish and Wildlife Service and other agencies is available to all individuals regardless of race, sex, national origin, disability, age, religion or other non-merit factors. If you believe you have been discriminated against, contact the funding source's civil rights office and/or the Equal Employment Opportunity Officer, IDNR, One Natural Resources Way, Springfield, IL 62702-1271; 217/785-0067; TTY 217-782-9175. This information may be provided in an alternative format if required. Contact the IDNR Clearinghouse at 217/782-7498 for assistance.

Printed by the authority of the State of Illinois 750/2006
<http://www.dnr.state.il.us>

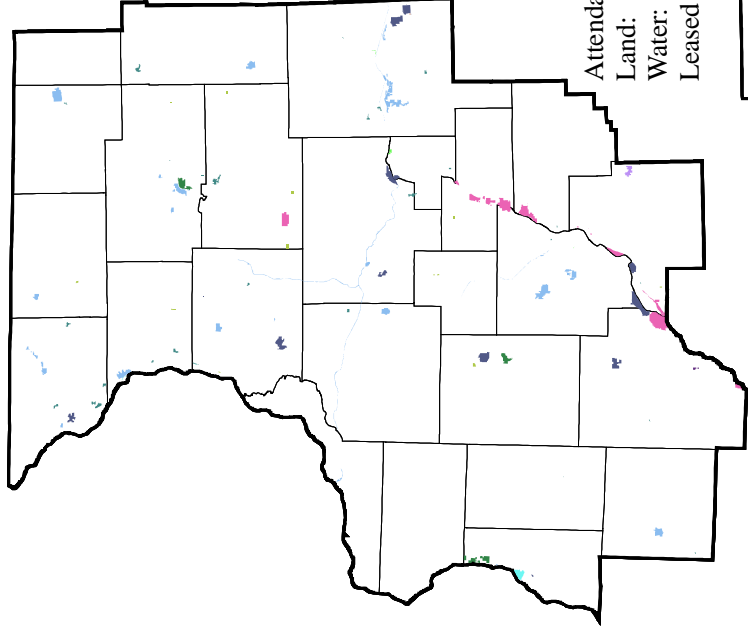
Table of Contents

DATA BY CLASSIFICATION	Page	Land & Water Acreage	Leased Acreage	Water Acreage
State Parks	1	127,729.412	9,911.280	10,481.640
Conservation Areas	5	72,811.182	0.000	20,195.000
Fish Facilities	6	274.770	32.500	88.100
Natural Areas	7	42,956.849	0.000	3,826.200
Fish and Wildlife Areas	15	93,358.974	73,384.180	8,489.690
State Wildlife Area	17	1,152.300	700.000	0.000
Greenways and Trails	18	1,577.134		
State Memorials	18	0.100	0.000	0.000
Boating Access Areas	18	6.300	304.300	0.000
State Recreational Area	19	3812.275	9,300.000	16.800
State Forests	19	21,253.125	0.000	9.400
Game Propagation Centers	19	1,087.420	0.000	8.000
Tree Nurseries	20	360.000	0.000	0.000
State Habitat Area	20	5,546.837	0.000	10.500
Other Departmental Properties	22	734.265	39.740	1.000
Museum Division Properties	23	284.650	0.000	0.000
Index	24			
Federal Assistance Program Key	23			
Leased Properties				
TOTAL			93,672.000	
Department Owned Properties				
TOTAL		372,945.593		43,126.330
TOTAL ALL PROPERTIES		466,617.593		



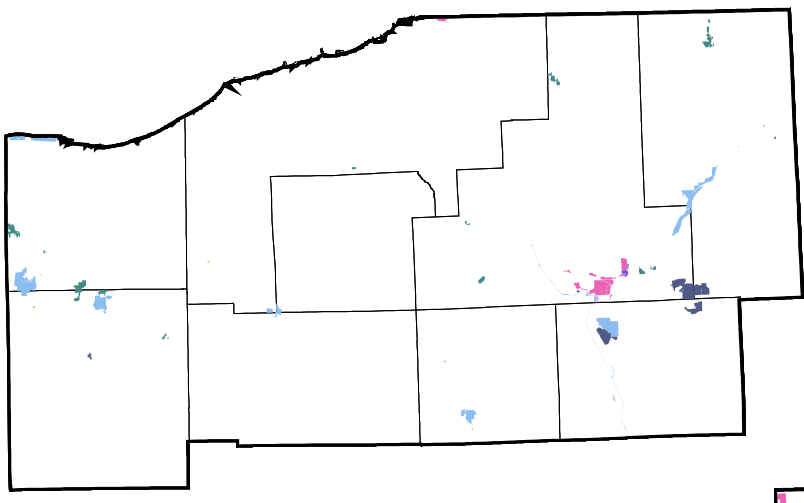
Region I

Attendance: 10971624
Land: 77602.563
Water: 11743
Leased: 15047.67



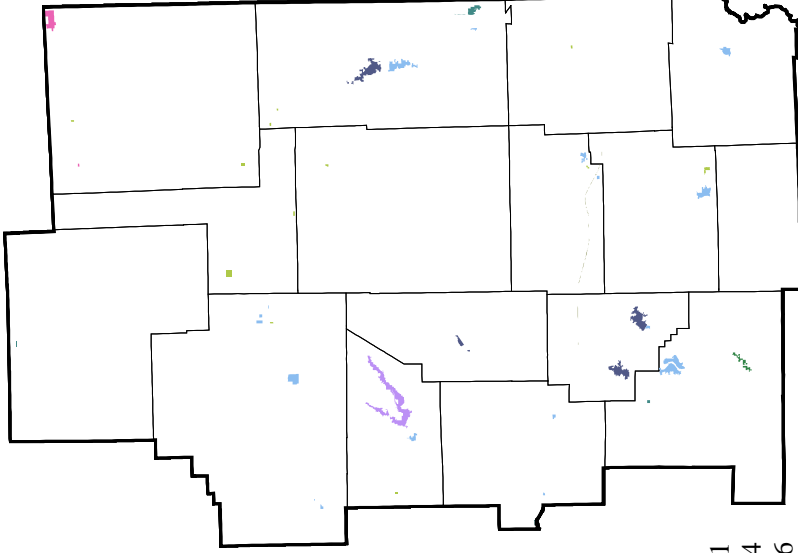
Region II

Attendance: 9567101
Land: 30986.711
Water: 4704.77
Leased: 5239.72



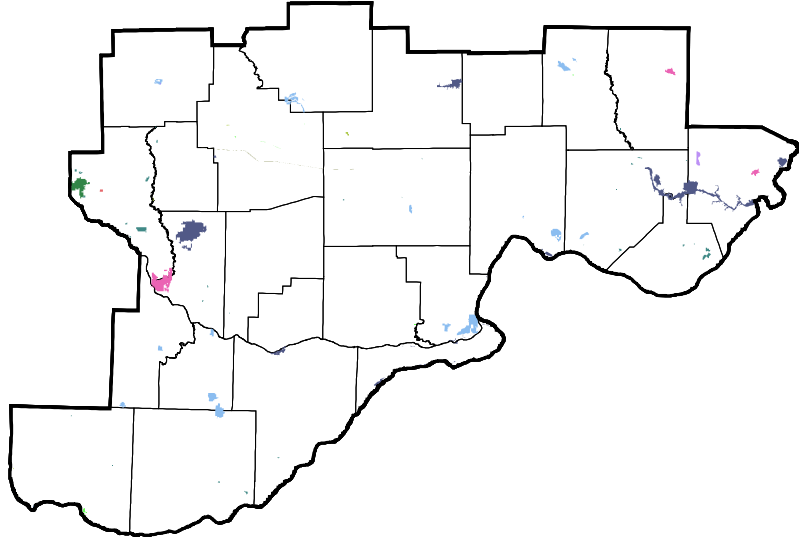
Region III

Attendance: 5329115
Land: 19687.451
Water: 636.4
Leased: 18970.99



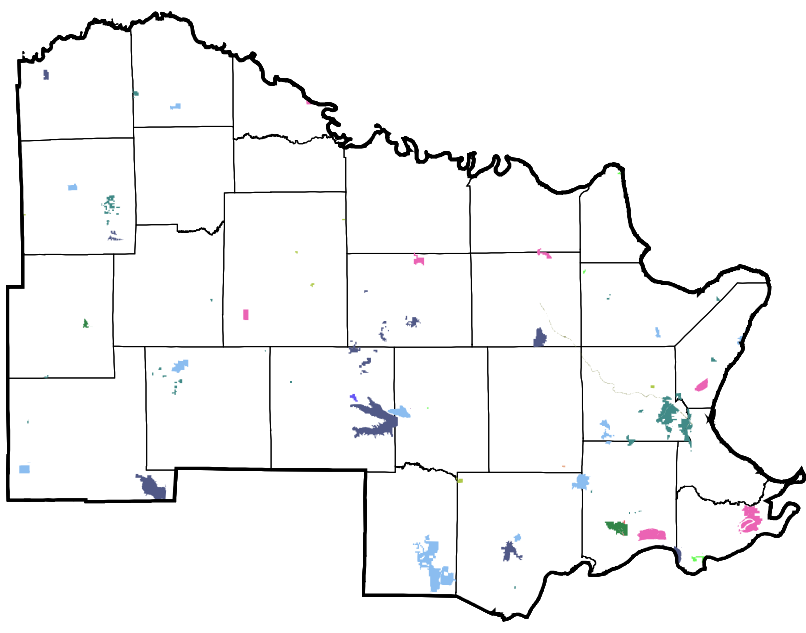
Region IV

Attendance: 7467421
Land: 93940.594
Water: 6601.36
Leased: 27760.35



Region V

Attendance: 10149014
Land: 98582.469
Water: 13240.8
Leased: 26653.27



STATE OF ILLINOIS
DEPARTMENT OF NATURAL RESOURCES
Statement of Acreage Usage and Related Data
As of June 30, 2007

State Parks	County	Management Division	Apportionment 2000 Districts		Current Acreage			Ded./ Reg.	H'way Map Codes	Property Location Codes	Region	Initial Acquisition		Fed. Proj.	2006 Attendance Figure
			Senate	House	Land + Water	Leased	Water					Year	Acreage		
Adeline Jay Geo-Karis Illinois Beach Illinois Beach NP North Dunes NP	Lake	Land Management	30, 31	60, 61	2,873.778		78.000	829.000 816.000	A-9	50-3001-2	2	1943	1,114.000	1,5,7	2,075,827
Apple River Canyon Apple River Canyon LWR Apple River Canyon NP	Jo Daviess	Land Management	45	89	1,802.450			182.000 441.510	A-4, B-3, B-4	50-1301-1	1	1932	155.240		230,509
Argyle Lake Argyle Hollow Barrens NP	McDonough	Land Management	47	94	1,724.304		95.000	15.400	G-2	50-1341-1	1	1948	1,051.890	1,6	426,926
Beaver Dam	Macoupin	Land Management	49	97	740.720		20.000		J-4	50-1461-4	4	1947	425.000	1,5,6	384,195
Buffalo Rock	LaSalle	Land Management	38	76	298.000				D-7	50-3023-1	1	1929	43.000	5,9	141,907
Castle Rock George B. Fell NP	Ogle	Land Management	45	90	2,013.626			709.000	C-6	50-1621-1	1	1967	160.000	5,6	164,023
Cave-In-Rock	Hardin	Land Management	59	118	191.500		2.000		O-9	50-1661-5	5	1929	64.500		542,680
Chain O' Lakes Turner Lake Fen NP	Lake, McHenry	Land Management	31,32	61,63	5,962.883		2,655.000	95.000	A-8, A-9	50-1381-2	2	1945	840.000	1,5,6	1,122,133
Channahon	Will	Land Management	38	75	2.030				D-8	50-3025-2	2	1963	2.030		189,974
Delabar	Henderson	Land Management	47	94	89.130				E-2	50-1821-1	1	1960	6.000		201,065
Dixon Springs	Pope	Land Management	59	118	801.591				O-8	50-1981-5	5	1946	391.400	6	176,725
Eagle Creek	Moultrie, Shelby	Land Management	51	101	73.650	1,315.120			I-7, I-8	50-4961-3	3	1973	40.530	1,5,6	361,770
Edward R. Madigan	Logan	Land Management	50	100	982.210				H-6	50-3421-4	4	1970	741.030		191,964
Eldon Hazlet	Clinton	Land Management	54	107	144.630	2,531.470			K-6	50-1361-4	4	1968	38.760	1,5	627,616
Ferne Clyffe Round Bluff NP Cedar/Draper's Bluff LWR	Johnson, Union	Land Management	58,59	115,118	2,436.775		18.200	53.000 741.080	N-7	50-2181-5	5	1949	119.500	1,5,6	233,292

State Parks	County	Management Division	Apportionment 2000 Districts		Current Acreage			Ded./ Reg.	H'way Map Codes	Property Location Codes	Region	Initial Acquisition		Fed. Proj.	2006 Attendance Figure
			Senate	House	Land + Water	Leased	Water					Year	Acreage		
Fort Massac Fort Massac LWR Massac Forest NP	Massac	Land Management	59	118	1,494.061		3.000	200.000 267.200	O-7, O-8	50-2381-5	5	1903	24.300	1,6	1,663,297
Fox Ridge Embarras River LWR	Coles	Land Management	55	110	1,683.097		17.000	980.000	I-9	50-2421-3	3	1938	269.810	1,9	380,141
Frank Holten	St. Clair	Land Management	57	114	1,084.745		208.000		L-4	50-2501-4	4	1946	1,125.000	1	1,360,531
Funks Grove Funks Grove NP Thaddeus Stubblefield Grove NP	McLean	Land Management	44	87	202.320			18.610 183.720	G-6	50-6051-3	3	1969	183.720		
Gebhard Woods	Grundy	Land Management	38	75	29.420		3.000		D-8	50-3022-2	2	1934	29.600	9	241,886
Giant City Fern Rocks NP	Jackson, Union	Land Management	38	115	4,049.640		1,000.000	170.000	N-6	50-2621-5	5	1927	1,162.000	1,5,6,9	1,034,722
Goose Lake Prairie Goose Lake Prairie NP	Grundy	Land Management	38	75	3,181.668		70.000	1,627.961	D-8	50-2701-2	2	1969	1,971.850	5	274,347
Hazel & Bill Rutherford's Wildlife Prairie	Peoria	Land Management	46	92	1,826.477		80.000		F-5	50-2563-1	1	2000	1,120.000		130,463
Hennepin Canal	Bureau, Henry, Lee, Rock Island, Whiteside	Land Management	36, 37, 38, 45	71, 73,74,76, 90	5,348.553		2,084.000		C-5,D-3, D-4, D-5, D-6	50-2761-1	1	1970	4,833.380	1,5,6, 8	1,138,028
Horseshoe Lake - Madison Bohm Woods NP	Madison	Land Management	56, 57	112, 113	3,052.370		1,266.000	92.000	K-4	50-2881-4	4	1971	46.170	1,5	337,821
Illini	LaSalle	Land Management	38	75,76	507.639				D-7	50-2921-1	1	1934	406.000	1,9	711,516
Illinois and Michigan Canal	Grundy, LaSalle, Will	Land Management	38, 42, 43	75, 76, 84, 86	2,744.231				D-6, D-7, D-8, D-9	50-3021-2	2	1974	2,720.250		
James "Pate" Philip Tri-County Wetland LWR	Cook, Dupage, Kane	Land Management	28	55	506.618			31.500	C-8	50-7321-2	2	1991	527.000		54,270
Johnson Sauk Trail	Henry	Land Management	37	74	1,360.820		59.000		D-5	50-3041-1	1	1947	16.320	1,5,6	264,521
Jubilee College Jubilee College Forest NP	Peoria	Land Management	37	73	3,184.522			60.000	F-5	50-2561-1	1	1933	96.000	5,6	123,958

State Parks	County	Management Division	Apportionment 2000 Districts		Current Acreage			Ded./ Reg.	H'way Map Codes	Property Location Codes	Region	Initial Acquisition		Fed. Proj.	2006 Attendance Figure
			Senate	House	Land + Water	Leased	Water					Year	Acreage		
Kankakee River Kankakee River NP	Kankakee, Will	Land Management	38,40	75,79	3,938.327		55.440	139.000	E-9	50-3121-2	2	1938	35.000	5, 6	1,567,982
Kickapoo Carl Flierman's River NP Middle Fork Woods NP	Vermilion	Land Management	52	104	4,156.136		184.000	23.430 79.000	G-10, H-10	50-3161-3	3	1939	1,327.020	1,6,9	1,275,548
Lake Le-Aqua-Na	Stephenson	Land Management	45	89	717.431		43.000		A-5	50-3241-1	1	1949	614.580	1,5	219,232
Lake Murphysboro Lake Murphysboro Hill Prairies LWR	Jackson	Land Management	58	115	1,021.210		151.000	90.000	N-6	50-3261-5	5	1948	904.000	1,5	358,136
Lincoln Trail American Beech Woods NP	Clark	Land Management	55	109	1,022.620		146.000	20.500	J-10	50-3481-3	3	1936	31.400	1,5	353,986
Lincoln Trail Homestead	Macon	Land Management	44	87	82.230				H-6	50-3441-3	3	1938	62.000	1	110,975
Lowden	Ogle	Land Management	45	90	207.500				B-6	50-3561-1	1	1945	207.120	6	250,816
Matthiessen Margery C. Carlson NP Matthiessen Dells NP	LaSalle	Land Management	38	76	1,935.270		11.000	234.340 86.430	D-7, E-7	50-3681-1	1	1943	174.560	5	242,267
Mississippi Palisades Sentinel NP	Carroll	Land Management	36	71	2,406.540			48.400	B-4	50-3801-1	1	1929	376.960	1, 5, 6, 9	456,545
Moraine Hills Kettle Moraine NP	McHenry	Land Management	26	52	1,895.746		95.000	294.500	B-8	50-3721-2	2	1924	1.500	1, 5, 6	715,280
Moraine View	McLean	Land Management	53	106	2,248.090		158.000		G-7	50-3761-3	3	1959	516.270	1,5,6	297,610
Morrison-Rockwood	Whiteside	Land Management	36	71	1,163.800		77.000		C-4	50-3841-1	1	1965	174.000	1,5	341,251
Nauvoo	Hancock	Land Management	47	94	147.920		13.000		F-1	50-3881-4	4	1948	143.000		261,930
Pere Marquette Brainerd Cave LWR McAdams Peak LWR Pere Marquette NP	Jersey	Land Management	49	97	8,140.910			10.000 260.000 304.000	J-3, K-3	50-4081-4	4	1932	1,511.000	1,5,6,9,15	1,009,495

State Parks	County	Management Division	Apportionment 2000 Districts		Current Acreage			Ded./ Reg.	H'way Map Codes	Property Location Codes	Region	Initial Acquisition		Fed. Proj.	2006 Attendance Figure
			Senate	House	Land + Water	Leased	Water					Year	Acreage		
Prophetstown	Whiteside	Land Management	45	90	53.500		3.000		C-5	50-4241-1	1	1948	53.500	6	242,461
Pyramid	Perry	Land Management	58	115, 116	18,997.551		350.000		M-5, M-6	50-4321-5	5	1965	1,600.000	1,6	542,876
Ramsey Lake Ramsey Railroad Prairie NP	Fayette	Land Management	49	98	1,972.060		42.000	11.260	J-4	50-4361-5	5	1947	815.000	1,5,6	256,101
Red Hills Red Hills Seep Springs LWR Red Hills Woods NP	Lawrence	Land Management	55	109	948.430		40.000	11.100 32.000	K-10	50-4441-5	5	1943	797.000	1,5,6	513,339
Rock Cut Plum Grove NP	Winnebago	Land Management	34	68	2,993.958		164.000	20.000	B-7	50-4521-1	1	1957	13.000	1,5	1,012,350
Rock Island Trail Rock Island Trail Prairie NP	Peoria, Stark	Land Management	37	73,74	398.107			3.750	E-5, F5	50-2451-1	1	1969	388.080	1	74,614
Sam Parr	Jasper	Land Management	54	108	1,180.200		183.000		J-9	50-4801-5	5	1960	72.090	1,5,6	186,353
Sangchris Lake	Christian, Sangamon	Land Management	49,50	98, 100	3,024.231				I-5, I-6	50-4761-4	4	1969	1,414.000	1,6,11	599,877
Shabbona Lake	Dekalb	Land Management	35	70	1,545.640		319.000		C-7	50-4881-1	1	1970	5.180	1,5	404,004
Siloam Springs Robert A. Evers LWR	Adams, Brown	Land Management	47	93	5,587.720		58.000	363.870	H-2	50-5121-4	4	1942	406.700	1,6	234,157
Silver Springs	Kendall	Land Management	25	50	1,330.954		26.000		C-8, D-8	50-5161-2	2	1970	1,314.300	1,6	369,243
South Shore	Clinton	Land Management	54	107	39.090	794.140			K-6, L-6	50-1362-4	4	1966	39.090		159,475
Spitler Woods Spitler Woods NP	Macon	Land Management	51	101	202.500			159.000	H-7	50-5201-3	3	1937	172.000		325,186
Starved Rock Starved Rock NP	LaSalle	Land Management	38	76	2,811.323		20.000	699.850	D-7	50-5321-1	1	1911	315.000	1,5,9	1,951,922
Stephen A. Forbes	Marion	Land Management	54	107	3,103.380		594.000		K-7	50-2281-5	5	1959	20.000	1,6	402,340
Walnut Point Upper Embarras Woods NP Upper Embarras Woods LWR	Douglas	Land Management	55	110	770.860		59.000	65.000 100.000	I-9	50-2021-3	3	1961	464.190	1,5	255,526

State Parks	County	Management Division	Apportionment 2000 Districts		Current Acreage			Ded./ Reg.	H'way Map Codes	Property Location Codes	Region	Initial Acquisition		Fed. Proj.	2006 Attendance Figure	
			Senate	House	Land + Water	Leased	Water					Year	Acreage			
Wayne Fitzgerald	Franklin, Jefferson	Land Management	54, 59	107, 117	6.340	3,235.270			M-7	50-4481-5	5	1996	6.340	1,5,6	1,506,935	
Weinberg-King Williams Creek Bluff LWR	Brown, Schuyler	Land Management	47	93	2,342.410		4.000	75.247	G-2, H-3	50-5421-4	4	1967	482.300	1,6	83,238	
Weldon Springs	DeWitt	Land Management	44	87	551.220		28.000		G-7, H-7	50-5441-3	3	1948	119.960	1,5,9	321,666	
White Pines Forest White Pines Forest NP	Ogle	Land Management	45	90	385.000			43.000	C-6	50-5521-1	1	1927	315.000	5,9	294,523	
William G. Stratton	Grundy	Land Management	38	75	6.750				D-8	50-3024-2	2	1959	3.000	1	304,851	
Wolf Creek	Shelby	Land Management	51	101	1.000	2,035.280			I-7	50-4962-3	3	1976	1.000	1,5	409,514	
TOTAL STATE PARK ACREAGE AND ATTENDANCE:					127,729.412	9,911.280	10,481.640	10,686.658								32,697,711
State Conservation Areas	County	Management Division	Apportionment 2000 Districts		Current Acreage			Ded./ Reg.	H'way Map Codes	Property Location Codes	Region	Initial Acquisition		Fed. Proj.	2006 Attendance Figure	
			Senate	House	Land + Water	Leased	Water					Year	Acreage			
Anderson Lake	Fulton, Schuyler	Land Management	47	93,94	2,247.740		1,134.000		G-4	50-3011-1	1	1947	911.190	1, 6, 8, 10, 11, 12	138,455	
Beall Woods Beall Woods LWR Beall Woods NP	Wabash	Land Management	54	108	635.600		15.000	43.000 333.000	L-10	50-1421-5	5	1965	626.600	1,5	152,897	
Des Plaines Grant Creek Prairie NP Des Plaines Dolomite Prairies LWR	Will	Land Management	38	75	4,330.810		90.000	78.000 575.000	D-8, D-9	50-1431-2	2	1955	273.190	1,6	361,149	
Green River	Lee	Land Management	45	90	2,563.330				C-5, C-6, D-5, D-6	50-1521-1	1	1940	480.000	6,10	34,589	
Hamilton County	Hamilton, White	Land Management	59	118	1,683.000		71.000		M-8	50-2741-5	5	1960	99.000	1,6	159,069	
Horseshoe Lake - Alexander Horseshoe Lake NP	Alexander	Land Management	59	118	11,737.522		1,946.000	492.000	O-6, P-6	50-1441-5	5	1927	49.560	1,6,8,10, 11	199,528	
Iroquois County Hooper Branch Savanna NP Iroquois Co.State Wildlife Area LWR	Iroquois	Land Management	40	79	2,788.410		13.000	560.000 1,913.000	E-10	50-1481-3	3	1944	1,920.000	6,10	23,769	

State Conservation Areas	County	Management Division	Apportionment 2000 Districts		Current Acreage			Ded./ Reg.	H'way Map Codes	Property Location Codes	Region	Initial Acquisition		Fed. Proj.	2006 Attendance Figure	
			Senate	House	Land + Water	Leased	Water					Year	Acreage			
Marshall Marshall County Hill Prairies LWR	Marshall, Putnam & Peoria	Land Management	37, 38	73, 76	6,169.614		4,007.000	42.500	E-6	50-1571-1	1	1955	2,570.000	1, 5, 6, 8, 10	87,254	
Mermet Lake Mermet Swamp NP Mermet Lake Flatwoods LWR	Massac	Land Management	59	118	2,216.820		690.000	43.000 70.000	O-7	50-1601-5	5	1949	10.000	1,6,10	267,825	
Pekin Lake	Tazewell	Land Management	46	91	1,488.070		548.000		F-5	50-1691-1	1	1966	1,087.850			
Randolph County	Randolph	Land Management	58	116	1,101.350		65.000		M-5	50-4401-4	4	1958	25.000	1,5,6	229,358	
Rice Lake	Fulton	Land Management	46	91	6,811.150		1,383.000		G-4, G-5	50-1701-1	1	1943	2,215.730	1,6,10	137,951	
Saline County Horseshoe Geological Area LWR	Gallatin, Saline	Land Management	59	118	1,270.420		105.000	1.600	N-8	50-4641-5	5	1959	40.000	1,6	243,846	
Sam Dale Lake	Wayne	Land Management	54	108	1,302.000		194.000		L-8	50-1961-5	5	1959	40.000	1,6	128,301	
Sanganois Barkhausen Woods LWR	Cass, Mason & Schuyler	Land Management	47	93, 94	10,503.040		1,826.000	128.400	G-3, G-4, H-3, H-4	50-1771-4	4	1948	3,161.780	1,6,8,10, 11	71,360	
Spring Lake	Tazewell	Land Management	46, 47	91, 94	2,441.550		1,285.000		F-5, G-5	50-5241-1	1	1950	632.000	1,9,10	250,367	
Union County	Union	Land Management	58	115	6,095.231		1,300.000		O-6	50-1841-5	5	1943	40.000	1,6,8,10	140,775	
Washington County Posen Woods NP	Washington	Land Management	58	1115	1,417.400		325.000	40.000	L-6	50-5401-4	4	1959	160.000	1,5,6	181,480	
William W. Powers	Cook	Land Management	17	33, 34	613.820		419.000		C-10	50-5601-2	2	1947	160.000		642,473	
Woodford County	Tazewell, Woodford	Land Management	37, 53	73, 106	5,394.305		4,779.000		E-5, E-6, F-5, F-6	50-3031-1	1	1928	60.000	1, 10	82,706	
TOTAL CONSERVATION AREAS ACREAGE AND ATTENDANCE:					72,811.182	0.000	20,195.000	4,319.500								3,533,152
Fish Facilities	County	Management Division	Apportionment 2000 Districts		Current Acreage			Ded./ Reg.	H'way Map Codes	Property Location Codes	Region	Initial Acquisition		Fed. Proj.	2006 Attendance Figure	
Jake Wolf Memorial Fish Hatchery	Mason	Resource Conservation	47	94	124.400		37.000		G-5	20-4112-4	4	1980	40.000	1		
LaSalle Fish Hatchery	LaSalle	Resource Conservation	38	75	3.500	32.500	3.500		E-7	20-4115-1	1			1		

Fish Facilities	County	Management Division	Apportionment 2000 Districts		Current Acreage			Ded./ Reg.	H'way Map Codes	Property Location Codes	Region	Initial Acquisition		Fed. Proj.	2006 Attendance Figure
			Senate	House	Land + Water	Leased	Water					Year	Acreage		
Little Grassy Fish Hatchery	Williamson	Resource Conservation	59	117	104.750		19.600		N-6	20-4113-5	5	1956	98.000	1,5	
Spring Grove Fish Hatchery	McHenry	Resource Conservation	32	63	42.120		28.000		A-8	20-4114-2	2	1931	42.000	1	
TOTAL FISH FACILITIES ACREAGE:					274.770	32.500	88.100	0.000							
State Natural Areas	County	Management Division	Apportionment 2000 Districts		Current Acreage			Ded./ Reg.	H'way Map Codes	Property Location Codes	Region	Initial Acquisition		Fed. Proj.	2006 Attendance Figure
			Senate	House	Land + Water	Leased	Water					Year	Acreage		
Alorton Heron Rookery	St. Clair	Land Management	57	114	8.760				L-4	50-2503-4	4	1998	5.400		
Ayers Sand Prairie Ayers Sand Prairie NP	Carroll	Land Management	36	71	115.500			115.000	B-4	50-1371-1	1	1973	35.500	5	
Barton-Sommer Woodland Barton-Sommer Woodland NP	Mason, Menard	Land Management	47, 50	94, 100	52.400			52.500	H-5	50-7331-4	4	1991	52.400		
Berryville Shale Glade Berryville Shale Glade NP	Union	Land Management	58	115	40.720			40.720	O-6	50-6601-5	5	1985	40.720	5	
Big Grand Pierre Glade	Pope	Land Management	59	118	330.610				O-8	50-1982-5	5	2006	108.660		
Black Crown Marsh Black Crown Marsh LWR	McHenry	Land Management	26	52	339.150			156.300	B-8	50-3724-2	2	1998	76.000		
Brown Barrens Brown Barrens NP	Union	Land Management	58	115	28.780			28.780	O-6	50-6661-5	5	1988	28.780		
Burton Cave Burton Cave NP	Adams	Land Management	47	93	85.710			85.710	H-1	50-6721-4	4	1981	85.710	5	
Cache River Cave Creek Glade NP Heron Pond - Little Black Slough NP Section 8 Woods NP Cache River LWR	Johnson, Massac & Pulaski	Land Management	59	118	14,489.271		3,427.000	25.000 1,938.000 326.774 10,367.160	O-7	50-2841-5	5	1970	1,158.790	5,6,8,11	139,360
Calamus Lake Calamus Lake NP	Macon	Land Management	44	87	119.253		25.000	120.000	H-6	50-3541-3	3	1987	70.840		
Cecil White Prairie Cecil White Prairie LWR	Hancock	Land Management	47	94	33.000			33.000	G-2	50-5422-4	4	1998	33.000		

State Natural Areas	County	Management Division	Apportionment 2000 Districts		Current Acreage			Ded./ Reg.	H'way Map Codes	Property Location Codes	Region	Initial Acquisition		Fed. Proj.	2006 Attendance Figure
			Senate	House	Land + Water	Leased	Water					Year	Acreage		
Cedar Glen Cedar Glen LWR Cedar Glen NP	Hancock	Land Management	47	94	888.460			269.540 616.870	G-1	50-3884-4	4	2005	888.460		
Cedar Lake Bog Cedar Lake Bog NP	Lake	Land Management	31	61	39.700			30.200	A-9	50-1511-2	2	1975	32.740		
Chauncey Marsh Chauncey Marsh NP	Crawford, Lawrence	Land Management	55	109	609.400			155.000	K-10	50-1251-5	5	1973	20.000		
Chestnut Hills Chestnut Hills NP	Pulaski	Land Management	59	118	267.000			227.000	O-7	50-1721-5	5	1975	227.000	5	
Clear Creek Wetland	Cass	Land Management	47	93	61.869				H-3	50-1778-4	4	2005	61.869		
Collier Limestone Glade	Hardin	Land Management	59	1118	105.650				N-9, O-9	50-1663-5	5	2005	105.650		
Cretaceous Hills Cretaceous Hills NP	Pope	Land Management	59	118	236.630			237.640	O-8	50-1781-5	5	1960	175.000		
Cypress Pond Cypress Pond LWR	Johnson, Union	Land Management	58, 59	115, 118	1,047.360			310.680	O-7	50-2041-5	5	1988	313.000	6	
Dean Hills Dean Hills NP	Fayette	Land Management	51	102	85.600			70.000	J-7	50-6381-5	5	1981	80.000	5	
Deer Pond Deer Pond NP	Johnson	Land Management	59	118	252.567			61.457	O-7	50-6391-5	5	1986	61.670	5	
Denby Prairie Denby Prairie NP	Macoupin	Land Management	49	97	7.100			2.500	J-4	50-6911-4	4	1985	7.100		
Devil's Prop	Jefferson	Land Management	54	107	40.000				L-7	50-6771-5	5	1982	40.000	5	
Eagles Landing	Jo Daviess	Land Management			103.210					50-6424-1	1	2007	103.210		
Ellison Creek	Henderson	Land Management	47	94	40.000					50-5802-1	1	2005	40.000		
Elton E. Fawks Bald Eagle Refuge Elton E. Fawks Bald Eagle Refuge NP	Rock Island	Land Management	36	71	223.540			173.600	D-3	50-6491-1	1	1982	13.900		

State Natural Areas	County	Management Division	Apportionment 2000 Districts		Current Acreage				H'way Map Codes	Property Location Codes	Region	Initial Acquisition		Fed. Proj.	2006 Attendance Figure
			Senate	House	Land + Water	Leased	Water	Ded./ Reg.				Year	Acreage		
Fall Creek Scenic Overlook Fall Creek Gorge LWR	Adams	Land Management	47	93	222.830			52.050	H-1	50-2171-4	4	1980	247.330	2	32,025
Fogelpole Cave Fogelpole Cave NP	Monroe	Land Management	58	116	27.360			27.360	M-4	50-2191-4	4	1986	27.360		
Foley Sand Prairie Foley Sand Prairie NP	Lee	Land Management	45	90	15.150			15.150	C-5	50-2211-1	1	1986	15.150		
Franklin Creek Franklin Creek NP	Lee	Land Management	45	90	881.336			197.310	C-6	50-2481-1	1	1970	146.820	5	73,134
French Bluff	Carroll	Land Management	36	71	344.560				C-4	50-3803-1	1	2001	344.560		
Fults Hill Prairie Fults Hill Prairie NP	Monroe	Land Management	58	116	921.530			528.000	M-4	50-2521-4	4	1970	372.600		
Geissler Savanna Geissler Savanna LWR	Hancock	Land Management	47	94	36.970			36.970	G-1	50-3882-4	4	1998	36.970		
George S. Park Memorial Woods George S. Park Memorial Woods NP	Putnam	Land Management	38	76	80.000			80.000	E-6	50-3941-1	1	1967	80.000		
Gibbons Creek Barrens	Pope	Land Management	59	118	173.240				N-8	50-4643-5	5	2005	173.240		
Gillespie Prairie Gillespie Prairie LWR	Macoupin, Montgomery	Land Management	49	98	78.140			78.140	J-5	50-6881-4	4	1983	78.140		
Ginther Farm	Menard	Land Management	50	100	136.940				H-5	50-6241-4	4	2002	136.940		
Goode's Woods Goode's Woods NP	Macoupin	Land Management	49	97	40.000			40.000	I-4	50-1462-4	4	1997	40.000		
Gooseberry Island Gooseberry Island NP	Kankakee	Land Management	40	79	13.740			13.700	E-9	50-6401-2	2	1989	13.740		
Grigsby Marsh Grigsby Marsh LWR	McDonough	Land Management	47	94	36.718			37.245	G-2	50-7131-1	1	1989	36.718		
Grubb Hollow Prairie Grubb Hollow Prairie NP	Pike	Land Management	49	97	50.000			50.000	I-2	50-2721-4	4	1987	50.000		

State Natural Areas	County	Management Division	Apportionment 2000 Districts		Current Acreage			Ded./ Reg.	H'way Map Codes	Property Location Codes	Region	Initial Acquisition		Fed. Proj.	2006 Attendance Figure
			Senate	House	Land + Water	Leased	Water					Year	Acreage		
Guthrie Cave Guthrie Cave LWR	Union	Land Management	58	115	81.900			79.300	N-6	50-2141-5	5	1986	81.900		
Hanging Rock Sandstone Cliff Martin T. Snyder Memorial NP	Clay	Land Management	54	108	93.500			93.500	K-8	50-1962-5	5	1999	93.500		
Hanover Bluff Hanover Bluff LWR Hanover Bluff NP	Jo Daviess	Land Management	45	89	798.850			187.550 361.700	B-4	50-6421-1	1	1981	361.700	5	
Harlem Hills Harlem Hills NP	Winnebago	Land Management	34	68	92.924			92.810	B-7	50-1261-1	1	1972	52.590		
Harper-Rector Woods Harper-Rector Woods NP	Fulton	Land Management	47	94	37.971			37.271	G-3	50-6741-1	1	1988	38.800		
Harry "Babe" Woodyard Little Vermilion River LWR	Vermilion	Land Management	52	104	1,301.213			1,098.190	H-10	50-3167-3	3	1996	1,043.000	6	
Henry Allan Gleason Henry Allan Gleason NP	Mason	Land Management	47	94	120.000			110.000	G-4	50-1751-4	4	1970	80.000		
Hitts Siding Prairie Hitts Siding Prairie NP	Will	Land Management	38	75	261.236			261.300	D-9	50-3371-2	2	1995	250.400		
Illinois Caverns	Monroe	Land Management	58	116	120.000				M-4	50-6811-4	4	1985	9.290		7,587
Iroquois Woods Iroquois Woods NP	Kankakee	Land Management	40	79	44.400			44.400	E-9	50-7181-2	2	1990	20.000		
Jackson Slough Woods Jackson Slough Woods LWR	St. Clair	Land Management	58	116	76.700			79.000	L-5	50-6571-4	4	1982	39.000	5	
Julius J. Knobeloch Woods Julius J. Knobeloch Woods NP	St. Clair	Land Management	58	116	35.130			35.100	L-5	50-6751-4	4	1982	35.130	5	
Kidd Lake Marsh	Monroe	Land Management	58	116	464.560				M-4	50-2527-4	4	1970	218.000	6, 8	
Kishwaukee River	Dekalb	Land Management	35	70	570.340				C-7	50-4883-1	1	2001	582.000		
Lake Como	Whiteside	Land Management	45	90	135.882		65.000		C-5	50-4242-1	1	2002	135.880		

State Natural Areas	County	Management Division	Apportionment 2000 Districts		Current Acreage			Ded./ Reg.	H'way Map Codes	Property Location Codes	Region	Initial Acquisition		Fed. Proj.	2006 Attendance Figure
			Senate	House	Land + Water	Leased	Water					Year	Acreage		
Lake in the Hills Fen Lake in the Hills Fen NP	McHenry	Land Management	32	64	139.576			73.276	B-8	50-5221-2	2	1988	73.280	5	
Lake Renwick Heron Rookery Lake Renwick Heron Rookery NP	Will	Land Management	42	84	316.705		192.000	315.460	D-9	50-6871-2	2	1990	315.460	5	
(Will County Forest Preserve District has an undivided one-half interest)															
Long Branch Sand Prairie Long Branch Sand Prairie NP	Mason	Land Management	47	94	93.140			93.142	G-4	50-6981-4	4	1988	93.140		
Long Run Seep Long Run Seep NP	Will	Land Management	43	85	82.780			79.750	D-9	50-3581-2	2	1989	41.300		
Lovet's Pond Lovet's Pond NP	Jackson	Land Management	58	115	90.000			90.000	N-5	50-3552-5	5	2004	90.000		
Lower Fox River-Blakes's Landing Lower Fox River-Blakes's Landing NP	LaSalle	Land Management	38	75, 76	29.860			29.646	D-7	50-2331-1	1	1971	33.240		
Lusk Creek Canyon Lusk Creek Canyon NP	Pope	Land Management	59	118	125.000			125.000	N-8	50-3601-5	5	1970	280.000		
Manito Prairie Manito Prairie NP	Tazewell	Land Management	46	91	21.340			19.640	F-5	50-6531-1	1	1981	19.640	5	
Margaret Guzy Pothole Wetlands Margaret Guzy Pothole Wetlands LWR	Shelby	Land Management	51	101	159.000			159.000	I-7	50-4965-3	3	1981	159.000	5	
Marissa Woods Marissa Woods NP	St. Clair	Land Management	58	116	25.287			25.287	M-5	50-6461-4	4	1981	25.287	5	
Massasauga Prairie Massasauga Prairie NP	Warren	Land Management	47	94	6.240			6.244	F-3	50-6621-1	1	1982	6.240	5	
Matanzas Prairie Matanzas Prairie NP	Mason	Land Management	47	94	81.800			27.640	G-4	50-6471-4	4	1985	27.640		
McClure School Shale Glade McClure School Shale Glade NP	Union	Land Management	58	115	61.360			41.300	O-6	50-6481-5	5	1987	61.360		
McMasters Woods McMasters Woods NP	Greene	Land Management	49	97	40.000			40.000	J-3	50-1652-4	4	2005	40.000		

State Natural Areas	County	Management Division	Apportionment 2000 Districts		Current Acreage			Ded./ Reg.	H'way Map Codes	Property Location Codes	Region	Initial Acquisition		Fed. Proj.	2006 Attendance Figure
			Senate	House	Land + Water	Leased	Water					Year	Acreage		
Meredosia Hill Prairie Meredosia Hill Prairie NP	Morgan	Land Management	49	97	36.250			36.220	H-3	50-6631-4	4	1985	30.020	5	
Miller Shrub Swamp Miller Shrub Swamp NP	Marion	Land Management	54	107	35.680			35.680	L-7	50-7101-5	5	1988	20.240		
Miller-Anderson Woods Miller-Anderson Woods NP	Bureau, Putnam	Land Management	37, 38	73, 76	545.473		3.000	340.100	E-6	50-3781-1	1	1970	258.500		
Millhurst Fen Millhurst Fen NP	Kendall	Land Management	25	50	7.000			7.100	D-8	50-5162-2	2	2000	7.000		
Mineral Marsh Mineral Marsh NP	Henry	Land Management	45	90	230.000			230.021	D-5	50-2531-1	1	1994	230.000		
Mississippi River Sand Hills Mississippi River Sand Hills NP	Hancock	Land Management	47	94	45.490			45.000	G-1	50-2851-4	4	1972	45.490		
Mitchell's Grove Mitchell's Grove NP	LaSalle	Land Management	38	76	184.485			180.087	D-6	50-5323-1	1	1997	184.485		
Momence Wetlands Momence Wetlands NP Momence Wetlands LWR	Kankakee	Land Management	40	79	768.833			72.000 519.000	E-9	50-6611-2	2	1984	30.000	1,5,6	
Nachusa Prairie	Ogle	Land Management	45	90	72.000				C-6	50-2482-1	1	2002	72.000		
Pecumsaugan Creek/Blackball Mines Pecumsaugan Creek/ Blackball Mines NP	LaSalle	Land Management	38	76	211.170			211.170	D-7	50-6711-1	1	1983	211.170		
Peoria Salvation Army Woods	Peoria	Land Management	37	73	42.900				F-5	50-1573-1	1	2003	42.900		
Pine Rock	Ogle	Land Management	45	90	10.910				C-6	50-1622-1	1	2002	10.910		
Piney Creek Ravine Piney Creek Ravine NP	Jackson, Randolph	Land Management	58	115, 116	198.330			195.000	M-5	50-2121-4	4	1975	70.000		
Prairie Bluff	Will	Land Management	43	85	558.461				D-9	50-1338-2	2	2006	558.461		

State Natural Areas	County	Management Division	Apportionment 2000 Districts		Current Acreage			Ded./ Reg.	H'way Map Codes	Property Location Codes	Region	Initial Acquisition		Fed. Proj.	2006 Attendance Figure
			Senate	House	Land + Water	Leased	Water					Year	Acreage		
Prairie Ridge - Jasper Jasper County Prairie Chicken Sanctuary NP Prairie Ridge LWR Prairie Ridge State Natural Area LWR	Jasper	Resource Conservation	54	108	2,613.590			407.300 588.500 1,059.360	K-9	20-3557-5	5	1970	250.300	6	
Prairie Ridge - Marion Marion County Prairie Chicken Sanctuary NP Prairie Ridge State Natural Area LWR Prairie Ridge LWR	Marion	Resource Conservation	54	107	1,127.200			160.000 447.500 520.000	K-7	20-2251-5	5	1970	159.700	6	
Prairie State Eagle Refuge	Hancock	Land Management	47	94	270.181				G-1	50-6901-4	4	1984	89.820		
Primm's Pond	Jo Daviess	Land Management	45	89	182.940				B-4	50-6423-1	1	2006	182.940		
Rall Woods	Jo Daviess	Land Management	45	89	283.250				B-4	50-1302-1	1	2001	108.870		
Red Wing Slough Red Wing Slough/Deer Lake LWR	Lake	Land Management	31	61	996.098			734.810	A-9	50-7011-2	2 5	1991	485.000	6	
Revis Hill Prairie Revis Hill Prairie NP	Mason	Land Management	47	94	419.740			412.700	G-5	50-2351-4	4	1973	55.800	5	
Rock Cave Rock Cave LWR Rock Cave NP	Effingham	Land Management	55	109	139.360			57.000 79.250	J-7	50-2981-5	5	1981	82.360	5	
Rockton Bog Rockton Bog NP	Winnebago	Land Management	34	68	103.050			67.000	A-6	50-4581-1	1	1970	34.720		
Sand Prairie - Scrub Oak Sand Prairie-Scrub Oak NP	Mason	Land Management	47	94	1,510.000			1,460.000	G-4	50-6151-4	4	1969	960.000	5	
Sandy Ford Sandy Ford LWR	LaSalle	Land Management	38	76	203.140			200.000	E-7	50-3281-1	1	1965	200.000		
Shick Shack Sand Pond Shick Shack Sand Pond NP	Cass	Land Management	47	93	60.000			57.040	H-3	50-6511-4	4	1981	60.000	5	
Sielbeck Forest Sielbeck Forest LWR	Massac	Land Management	59	118	385.300			385.300	O-7	50-1603-5	5	1998	385.300		

State Natural Areas	County	Management Division	Apportionment 2000 Districts		Current Acreage			Ded./ Reg.	H'way Map Codes	Property Location Codes	Region	Initial Acquisition		Fed. Proj.	2006 Attendance Figure
			Senate	House	Land + Water	Leased	Water					Year	Acreage		
Sipple Slough Woods Sipple Slough Woods LWR	Washington	Land Management	58	115	40.000			40.000	L-5	50-7071-4	4	1990	40.000		
Sparks Pond Sparks Pond LWR	Mason	Land Management	47	94	386.570			230.700	G-5	50-5853-4	4	1995	230.700		
Spring Bay Fen Spring Bay Fen NP	Woodford	Land Management	37	73	114.860			31.300	F-5	50-2611-1	1	1977	44.700		
Stemler Cave Woods Stemler Cave Woods NP	St. Clair	Land Management	58	116	194.820			194.820	L-4	50-6521-4	4	1981	174.340	5	
Sunbury Railroad Prairie Sunbury Railroad Prairie NP	Livingston	Land Management	53	105	6.040			6.000	E-8	50-6861-3	3	1983	6.040		
Swayne Hollow Swayne Hollow NP	Randolph	Land Management	58	115,116	89.000			88.000	M-5	50-4409-4	4	2005	89.000		
Tapley Woods Tapley Woods LWR	Jo Daviess	Land Management	45	89	258.724			259.160	B-4	50-1801-1	1	1969	259.160	6	
Thomson-Fulton Sand Prairie Thomson-Fulton Sand Prairie NP	Whiteside	Land Management	36	71	82.700			37.600	C-4	50-5381-1	1	1967	36.700		
Thorn Creek Woods Thorn Creek Woods NP	Will	Land Management	40	79	473.595			473.595	D-10	50-2631-2	2	1975	275.250		
Volo Bog Volo Bog NP Pistakee Bog NP	Lake, McHenry	Land Management	26	52	1,200.060			186.000 289.470	B-8, B-9	50-5391-2	2	1970	47.540	5	83,280
Wagon Lake Wagon Lake LWR	St. Clair	Land Management	58	116	114.200		114.200	114.200	L-5	50-6781-4	4	1998	114.200		
Ward's Grove Ward's Grove NP	Jo Daviess	Land Management	45	89	334.700			334.700	B-4	50-2011-1	1	1979	334.700		
Wilmington Shrub Prairie Wilmington Shrub Prairie NP	Will	Land Management	38	75	145.997			142.687	D-9	50-5471-2	2	1988	145.900		
Wolf Road Prairie Wolf Road Prairie NP	Cook	Land Management	21	41	42.290			31.840	C-9	50-6541-2	2	1981	0.740	5	

State Natural Areas	County	Management Division	Apportionment 2000 Districts		Current Acreage			Ded./ Reg.	H'way Map Codes	Property Location Codes	Region	Initial Acquisition		Fed. Proj.	2006 Attendance Figure
			Senate	House	Land + Water	Leased	Water					Year	Acreage		
Yorkville Prairie Yorkville Prairie NP	Kendall	Land Management	25	50	16.014			4.670	C-8	50-7061-2	2	1991	16.010		
TOTAL NATURAL AREAS AND ATTENDANCE:					42,956.849	0.000	3,826.200	31,176.742							335,386
State Fish and Wildlife Areas	County	Management Division	Apportionment 2000 Districts		Current Acreage			Ded./ Reg.	H'way Map Codes	Property Location Codes	Region	Initial Acquisition		Fed. Proj.	2006 Attendance Figure
			Senate	House	Land + Water	Leased	Water					Year	Acreage		
Banner Marsh	Fulton, Peoria	Land Management	46	91	4,432.046				F-5, G-5	50-1321-1	1	1973	227.500	1,6,10	144,865
Big Bend	Whiteside	Land Management	45	90	2,376.010		58.000		C-4, D-4	50-1351-1	1	1972	1,188.000	5, 6,11	
Bull Valley	McHenry	Land Management	32	63	126.850		93.330		B-8	50-3729-2	2	2002	126.850		
Cape Bend	Alexander	Land Management	59	118	1,368.680				O-6	50-1843-5	5	2002	1,368.680		
Carlyle Lake	Fayette	Land Management	51, 54	102, 107	1,688.710	8,178.000	60.000		K-6	50-1366-5	5	1972	4.380	1,6,10,11	96,249
Chouteau Island	Madison	Land Management	56	111	2,330.840		8.160		K-4	50-2883-4	4	2000	188.630		
Coffeen Lake	Montgomery	Land Management	49, 51	98,102	493.750	1,440.000			J-6	50-6321-4	4	2004	180.500	1,3,6,10, 11	71,822
Coleta Ponds	Whiteside	Land Management	45	90	11.710		3.000		C-5	50-3051-1	1	1948	11.710		
Crawford County	Crawford	Land Management	55	109	1,121.600				J-10	50-1711-5	5	1961	13.500	6	17,591
Crow's Foot	Boone	Land Management	32, 35	63, 69	109.639				B-7	50-4522-1	1	2003	109.639	6	
Devil's Island	Alexander, Union	Land Management	58, 59	115, 118	2,740.960				O-6	50-1842-5	5	2003	2,740.960		
Donnelley	Putnam	Land Management	38	76	664.600				D-6	50-2081-1	1	1981	280.000	5,10	153,684
Double "T"	Fulton	Land Management	46	91	1,957.160		90.000		F-4	50-1703-1	1	2001	1,957.160	8	
Heidecke Lake	Grundy	Land Management	38	75		1,474.720			D-8	50-2702-2	2			1	
Henderson County	Henderson	Land Management	47	94	87.520		27.000		F-2	50-2661-1	1	1961	84.020		134,764
Henderson Creek	Henderson	Land Management			2,472.154					50-1822-1	1	2007	2,472.154		

State Fish and Wildlife Areas	County	Management Division	Apportionment 2000 Districts		Current Acreage			Ded./ Reg.	H'way Map Codes	Property Location Codes	Region	Initial Acquisition		Fed. Proj.	2006 Attendance Figure
			Senate	House	Land + Water	Leased	Water					Year	Acreage		
Iris & Jack Witkowsky	Jo Daviess	Land Management	45	89	1,310.490				B-3, B-4	50-7051-1	1	1986	405.000	6	
Jim Edgar Panther Creek Panther Creek Hill Prairie LWR Cox Creek Hill Prairies LWR	Cass	Land Management	47	93	16,550.560		245.000	32.000 575.000	H-4	50-6261-4	4	1993	15,573.990	1	854,298
Kaskaskia River New Athens Woods LWR	Monroe, Randolph, St. Clair	Land Management	58	116	16,553.129	2,300.000	2,000.000	266.900	L-4, L-5, M-4, M-5	50-1311-4	4	1972	161.730	1, 6,8	478,400
Kinkaid Lake	Jackson	Land Management	58	115	3,757.182		3,000.000		N-6	50-3351-5	5	1981	5,077.800	1,6	331,114
Lake Depue	Bureau	Land Management	38	76	2,350.600		918.000		D-6	50-1491-1	1	1970	1,942.000	5,11	
LaSalle Lake	LaSalle	Land Management	38	75	5.000	2,053.000			D-7, D-8, E-7, E-8	50-7091-1	1	1992	5.000	1	224,844
Marseilles	LaSalle	Land Management	38	75	2,514.740		22.000		D-7	50-1561-1	1	1973	667.000	6	
Mautino	Bureau	Land Management	37	74	910.790		74.200		D-5	50-7301-1	1	1991	891.000	6	42,013
Mazonia-Braidwood	Grundy, Kankakee, and Will	Land Management	38	75	2,829.224	3,765.000	900.000		E-8, E-9	50-3501-2	2	1986	1,017.410	1, 6,10	897,251
Meredosia Lake	Morgan	Land Management	47, 49	93, 97	925.000				H-3	50-7191-4	4	1990	925.000		
Middle Fork Kinney's Ford Seep LWR	Vermilion	Land Management	52	104	2,741.254			37.600	G-10	50-3162-3	3	1973	74.800	6	
Mississippi River Red's Landing Rip Rap Landing Titus Hollow (Pool 25)	Calhoun, Jersey	Land Management	49, 56	97,111	16.350 2,068.660 3.520	14,425.000	200.000		J-2, J-3, K-3, K-4	50-1651-4	4	1963 1969 1969	16.350 1,231.630 3.520	8,10,11	178,363
Mississippi River - Pool 16	Rock Island	Land Management				5,115.500				50-1851-1	1				
Mississippi River - Pool 17	Rock Island	Land Management				1,386.000				50-1861-1	1				
Mississippi River - Pool 18	Henderson	Land Management				2,872.050				50-1871-1	1				
Mississippi River - Pool 21	Adams	Land Management				1,552.870				50-1881-1	1				
Mississippi River - Pool 22	Adams, Pike	Land Management				3,479.000				50-1891-4	4				

State Fish and Wildlife Areas	County	Management Division	Apportionment 2000 Districts		Current Acreage			Ded./ Reg.	H'way Map Codes	Property Location Codes	Region	Initial Acquisition		Fed. Proj.	2006 Attendance Figure
			Senate	House	Land + Water	Leased	Water					Year	Acreage		
Mississippi River - Pool 24	Pike	Land Management				2,051.000				50-1901-4	4				
Newton Lake	Jasper	Land Management	54	108		2,550.000			K-8	50-2001-5	5		1,6,10	190,351	
Oquawka (Pool No. 18)	Henderson	Land Management	47	94		302.450			E-2	50-3211-1	1				
Peabody River King	St. Clair	Land Management	58	116	1,914.520		403.000		L-5	50-7161-4	4	1994	1,796.140	1,10	
Piatt County Unit Upper Sangamon River LWR	Piatt	Land Management	55	110	640.270			640.270	H-8	50-5443-3	3	2001	640.270		
Powerton Lake	Tazewell	Land Management	46	91	80.000	1,429.000			F-5	50-3251-1	1	1989	80.000		
Ray Norbut	Pike, Scott	Land Management	47,49	93,97	1,298.197				I-3	50-1681-4	4	1970	862.000	6,10,11	
Rend Lake	Franklin, Jefferson	Land Management	54, 59	107, 117		12,690.000			L-7, M-7	50-4485-5	5	1996	22.000	1, 6, 10	
Sahara Woods	Saline, Williamson	Land Management	59	117, 118	4,001.380				N-7, N-8	50-4642-5	5	1999	4,001.380	1	
Sangamon River	Sangamon	Land Management	50	99	179.350				H-5	50-1761-4	4	1928	126.850	10,11	
Shelbyville	Moultrie	Land Management	51	101	0.410	6,320.590			I-7, I-8	50-4969-3	3	1976	0.200	1, 6, 10	
Snakeden Hollow	Knox	Land Management	37	74	2,497.649		380.000		E-4	50-6941-1	1	1987	2,373.000	6,10	
Ten Mile Creek	Jefferson, Hamilton	Land Management	54,59	107, 108, 117	5,964.160				L-7, L-8, M-7, M-8	50-7021-5	5	1988	5,823.860	6,10	
Turkey Bluffs	Randolph	Land Management	58	116	2,264.310		8.000		M-5, N-5	50-1971-4	4	1980	1,886.560	6	
TOTAL FISH AND WILDLIFE ACREAGE AND ATTENDANCE:						93,358.974	73,384.180	8,489.690	1,551.770						4,913,641
State Wildlife Areas	County	Management Division	Apportionment 2000 Districts		Current Acreage			Ded./ Reg.	H'way Map Codes	Property Location Codes	Region	Initial Acquisition		Fed. Proj.	2006 Attendance Figure
			Senate	House	Land + Water	Leased	Water					Year	Acreage		
Copperhead Hollow	Jersey	Land Management	49	97	1,152.300					50-4086-4	4	2007	1,152.300	11	
Nauvoo Flat Wildlife Sanctuary - (Pool No. 19)	Hancock	Land Management	47	94		700.000			F-1	50-6271-4	4				
STATE WILDLIFE AREAS ACREAGE AND ATTENDANCE:						1,152.300	700.000	0.000	0.000						0

State Trails and Greenways	County	Management Division	Apportionment 2000 Districts		Current Acreage			Ded./ Reg.	H'way Map Codes	Property Location Codes	Region	Initial Acquisition		Fed. Proj.	2006 Attendance Figure
			Senate	House	Land + Water	Leased	Water					Year	Acreage		
Burnham Greenway	Cook	Land Management	17	33, 34	10.230				C-10	50-5602-2	2	1997	10.230		
Interurban	Sangamon	Land Management	50	99, 100	34.202				I-5	50-4762-4	4	1998	30.000		
Old Plank Road Old Plank Road Prairie NP	Cook	Land Management	40	80	16.500			9.830	D-10	50-6731-2	2	1993	12.072		
Sangamon Valley	Macoupin, Menard, Sangamon	Land Management	49,50	98, 99, 100	609.560				H-5, I-5	50-4763-4	4	2001	599.600		
Tunnel Hill	Johnson, Pulaski, Saline, Williamson	Land Management	59	117, 118	906.642				O-7, N-7, N-8	50-7271-5	5	1991	784.300		75,490
TOTAL TRAILS AND GREENWAYS ACREAGE AND ATTENDANCE:					1,577.134	0.000	0.000	9.830							75,490
State Memorials	County	Management Division	Apportionment 2000 Districts		Current Acreage			Ded./ Reg.	H'way Map Codes	Property Location Codes	Region	Initial Acquisition		Fed. Proj.	2006 Attendance Figure
Fort Edwards	Hancock	Land Management	Senate	House	Land + Water	Leased	Water					Year	Acreage		
Fort Edwards	Hancock	Land Management	47	94	0.100				G-1	50-2291-4	4	1931	0.060		
TOTAL STATE MEMORIALS:					0.100	0.000	0.000	0.000							0
State Boating Access Areas	County	Management Division	Apportionment 2000 Districts		Current Acreage			Ded./ Reg.	H'way Map Codes	Property Location Codes	Region	Initial Acquisition		Fed. Proj.	2006 Attendance Figure
Crosses Corner (Pool 17)	Mercer	Land Management	Senate	House	Land + Water	Leased	Water					Year	Acreage		
Crosses Corner (Pool 17)	Mercer	Land Management	36	72		2.000			D-2	50-3150-1	1				
Henderson Creek (Pool No. 19)	Henderson	Land Management	47	94		49.300			E-2, F-2	50-2401-1	1				
Meyers Landing (Pool No. 21)	Adams	Land Management	47	93	3.000				G-1	50-2911-4	4	1970	3.000		
Mickelson's Landing (Pool No. 13)	Whiteside	Land Management	36	71		36.870			C-4	50-2791-1	1				
Miller's Hollow (Pool No. 13)	Carroll	Land Management	36	71		90.210			B-4	50-2801-1	1				
Montebello	Hancock	Land Management	47	94	3.300				G-1	50-3821-4	4	1958	3.300		
Putney's Landing (Pool No. 18)	Henderson	Land Management	47	94		125.920			E-2	50-2441-1	1			1	
TOTAL BOATING ACCESS AREAS ACREAGE AND ATTENDANCE:					6.300	304.300	0.000	0.000							0

State Recreational Areas	County	Management Division	Apportionment 2000 Districts		Current Acreage			Ded./ Reg.	H'way Map Codes	Property Location Codes	Region	Initial Acquisition		Fed. Proj.	2006 Attendance Figure
			Senate	House	Land + Water	Leased	Water					Year	Acreage		
Clinton Lake	DeWitt	Land Management	44	87	51.910	9,300.000			G-7, H-7	50-1791-3	3	1989	7.010	1,6,8	769,409
Golconda Marina	Pope	Land Management	59	118	534.700		13.000		O-8	50-6921-5	5	1988	221.350	1,6	237,340
Mackinaw River ParkLands NP	Tazewell	Land Management	44, 53	87, 106	1,528.000		3.800	40.000	F-6	50-1671-1	1	1970	535.000	5,6,10	10,671
North Point Marina	Lake	Land Management	31	61	77.900				A-9	50-3004-2	2	1972	23.060	1, 7,15	895,527
World Shooting Complex	Randolph	Land Management	58	116	1,619.765				M-5	50-7451-4	4	2003	1,178.830	1	
TOTAL STATE RECREATION AREA ACREAGE AND ATTENDANCE:					3,812.275	9,300.000	16.800	40.000							1,912,947
State Forests	County	Management Division	Apportionment 2000 Districts		Current Acreage			Ded./ Reg.	H'way Map Codes	Property Location Codes	Region	Initial Acquisition		Fed. Proj.	2006 Attendance Figure
			Senate	House	Land + Water	Leased	Water					Year	Acreage		
Big River	Henderson	Land Management	47	94	2,894.900				E-2	50-5801-1	1	1941	1,047.250	1,6	239,066
Hidden Springs	Shelby	Land Management	55	109	1,120.920		4.400		J-7, J-8	50-5901-3	3	1957	313.920	6	175,604
Lowden-Miller	Ogle	Land Management	45	90	2,291.255				C-6	50-7421-1	1	1992	1,185.900	6	14,809
Sand Ridge	Mason	Land Management	46, 47	91, 94	7,446.010				G-4, G-5	50-5851-4	4	1939	5,504.060	6,11	135,014
Spoon River	Knox	Land Management	37	74	1,680.800				E-4	50-6943-1	1	2003	1,680.800		
Trail of Tears Ozark Hills NP	Union	Land Management	58	115	5,139.240		5.000	222.000	N-6, O-6	50-5951-5	5	1932	3,558.000	6,9	67,953
Wildcat Hollow	Effingham	Land Management	51	102	680.000				J-8, K-8	50-6101-5	5	1968	280.400	6,11	
TOTAL STATE FOREST AREA AND ATTENDANCE:					21,253.125	0.000	9.400	222.000							632,446
Game Propagation Centers	County	Management Division	Apportionment 2000 Districts		Current Acreage			Ded./ Reg.	H'way Map Codes	Property Location Codes	Region	Initial Acquisition		Fed. Proj.	2006 Attendance Figure
			Senate	House	Land + Water	Leased	Water					Year	Acreage		
Des Plaines	Will	Land Management	38	75	320.000				D-9	50-4214-2	2	1960	320.000	6,10	
James C. Helfrich	Logan	Land Management	50	100	28.420				H-6	50-4215-4	4	1970	741.030	6,10	

Game Propagation Centers	County	Management Division	Apportionment 2000 Districts		Current Acreage			Ded./ Reg.	H'way Map Codes	Property Location Codes	Region	Initial Acquisition		Fed. Proj.	2006 Attendance Figure
			Senate	House	Land + Water	Leased	Water					Year	Acreage		
Mt. Vernon	Jefferson	Land Management	54	107	739.000		8.000		L-7, M-7	50-4212-5	5	1931	759.000	6,10	
TOTAL GAME PROPAGATION CENTERS:					1,087.420	0.000	8.000	0.000							
State Tree Nurseries	County	Management Division	Apportionment 2000 Districts		Current Acreage			Ded./ Reg.	H'way Map Codes	Property Location Codes	Region	Initial Acquisition		Fed. Proj.	2006 Attendance Figure
			Senate	House	Land + Water	Leased	Water					Year	Acreage		
Mason	Mason	Resource Conservation	47	94	240.000				G-5	20-2601-4	4	1934	80.000	9	
Union	Union	Resource Conservation	58	115	120.000				N-6, O-6	20-2602-5	5			6	
TOTAL TREE NURSERY AREA:					360.000	0.000	0.000	0.000							
State Habitat Areas	County	Management Division	Apportionment 2000 Districts		Current Acreage			Ded./ Reg.	H'way Map Codes	Property Location Codes	Region	Initial Acquisition		Fed. Proj.	2006 Attendance Figure
			Senate	House	Land + Water	Leased	Water					Year	Acreage		
Alvah Borah	Wayne	Land Management	54	108	87.800				L-9	50-7031-5	5	1986	87.800		
Birkbeck	DeWitt	Land Management	44	87	80.000				G-6	50-1793-3	3	2006	80.000	11	
Bradford	Stark	Land Management	37	74	103.500				E-5	50-2762-1	1	1997	40.000	6,11	
Campbell Pond	Jackson, Franklin	Land Management	58,59	115, 117	510.800				M-6	50-7231-5	5	1989	160.000	6	
Cecil E. Meeker	Jasper	Land Management	54	108	72.000				J-9	50-4802-5	5	1992	72.000		
Clifton	Iroquois	Land Management	38	75	80.000				E-9	50-1482-3	3	2001	80.000	11	
Dublin Highlands	Stephenson	Land Management	45	89	121.770				B-5	50-3243-1	1	2001	121.770	11	
Freeman Mine	Montgomery	Land Management	49	98	179.620				I-5	50-4765-4	4	1991	179.620	6	
Gifford	Champaign	Land Management	52	104	100.500				G-9	50-3160-3	3	2004	100.500	11	
Hallsville	DeWitt	Land Management	44	87	82.900				G-6	50-1792-3	3	1994	82.900	6, 11	
Heron Woods	Cook	Land Management	28	55	286.180				C-8	50-7322-2	2	2001	286.180		
Herschel Workman	Vermilion	Land Management	53	105	136.160				G-9	50-3166-3	3	1991	88.000	6, 11	
Hindsboro	Douglas	Land Management	55	110	85.523				I-9	50-2022-3	3	1998	80.000	6,11	

State Habitat Areas	County	Management Division	Apportionment 2000 Districts		Current Acreage			Ded./ Reg.	H'way Map Codes	Property Location Codes	Region	Initial Acquisition		Fed. Proj.	2006 Attendance Figure
			Senate	House	Land + Water	Leased	Water					Year	Acreage		
Hurricane Creek	Coles	Land Management	55	110	376.500				I-9	50-2422-3	3	1998	200.000	11	
Kilbuck Creek	Ogle	Land Management	35	70	37.040				C-7	50-6841-1	1	1983	37.040		
Little Rock Creek	Carroll	Land Management	36	71	148.720				C-5	50-1339-1	1	2004	148.720	11	
Loda	Iroquois	Land Management	53	105	160.000		2.000		F-9	50-3170-3	3	2000	160.000		
Manito	Tazewell	Land Management	46	91	78.000				G-5	50-5854-1	1	1998	78.000	11	
Max and Edward Rowe	Hancock	Land Management	47	94	30.500				F-1	50-3883-4	4	1999	30.500		
Maytown	Lee	Land Management	45	90	158.920				D-6	50-1523-1	1	1999	158.920	11	
Milks Grove	Iroquois	Land Management	53	105	79.560					50-1483-3	3	2006	79.560	11	
Millroad Marsh	Whiteside	Land Management	36	71	39.800				C-4	50-3842-1	1	1998	39.800	10,11	
Oakford	Mason, Menard	Land Management	47,50	94, 100	114.800				G-4, H-4	50-5852-4	4	1993	114.800		
Palatine Road Marsh	Cook	Land Management	26	52	43.414				B-9	50-3723-2	2	1995	43.414		
Perdueville	Ford	Land Management	53	105	122.900				G-8	50-3763-3	3	1995	122.900	6, 11	
Rail Splitter	Sangamon	Land Management	50	99	38.830				H-5	50-6821-4	4	1969	40.900		
Reed Wildlife	Hancock	Land Management	47	94	68.000				F-1	50-7221-4	4	1989	68.000		
Sam & Florence Atkinson Forest	Wayne	Land Management	54	108	336.600				L-8	50-2591-5	5	1983	40.000		
Sand Prairie	Lee	Land Management	37	73	317.970				D-5	50-1522-1	1	1992	317.970	11	
Saybrook	McLean	Land Management	53	105	86.500				G-8	50-3762-3	3	1991	86.500	11	
Sibley HA	Ford	Land Management	53	105	635.230				F-8	50-3764-3	3	2002	635.230		
Skinner Farm	Johnson	Land Management	58, 59	118	220.400		4.000		O-7	50-2511-5	5	1970	124.300	6	
Steward	Lee	Land Management	45	90	80.000		4.500		C-7	50-4882-1	1	1994	80.000	11	
Victoria	Knox	Land Management	37	74	241.400				E-4	50-6942-1	1	1995	241.400	11	

State Habitat Areas	County	Management Division	Apportionment 2000 Districts		Current Acreage			Ded./ Reg.	H'way Map Codes	Property Location Codes	Region	Initial Acquisition		Fed. Proj.	2006 Attendance Figure
			Senate	House	Land + Water	Leased	Water					Year	Acreage		
Whitefield	Marshall	Land Management	37	73	118.000				E-6	50-1574-1	1	2003	118.000	11	
Willow Creek	Edgar	Land Management	55	109	87.000				I-10	50-2023-3	3	1999	87.000	6,11	
TOTAL STATE HABITAT AREAS ACREAGE:					5,546.837	0.000	10.500	0.000							
Other Departmental Properties	County	Management Division	Apportionment 2000 Districts		Current Acreage			Ded./ Reg.	H'way Map Codes	Property Location Codes	Region	Initial Acquisition		Fed. Proj.	2006 Attendance Figure
			Senate	House	Land + Water	Leased	Water					Year	Acreage		
Benton Mine Rescue Station	Franklin	Mines & Minerals	59	117	0.950					60-6009-5	5	1910	0.650		
Carlyle Dam West Resort Area	Clinton	Land Management	54	107		39.740			K-6	50-1363-4	4				
Conservation World	Sangamon	Administration	50	99	40.000		1.000		H-5	10-2525-4	4	1923	40.000		
Fox River	LaSalle	Land Management	38	75	0.930				D-7	50-2461-1	1	1935	86.000		
Freeman Mine Site	Macoupin	Mines & Minerals	50	100	31.800				J-5	60-6001-4	4	1976	31.800		
Havana Field Headquarters	Mason	Resource Conservation	47	94	5.440				G-4	20-5101-4	4	1936	3.500	1	
Kankakee River Dam	Kankakee	Water Resources	40	79	5.750				E-9	80-3122-2	2	1959	5.750		
Millhurst Dam	Kendall	Land Management	25	50	25.380				D-8	50-6801-2	2	1983	25.380		
Mine Rescue Station	Sangamon	Mines & Minerals	50	100	0.840				H-5	60-6008-4	4	1910	0.840		
Perschbacher Service Center	Sangamon	Administration	50	100	7.400				I-5	10-1117-4	4	1972	7.280		
Prairie Wind	Coles, Moultrie, Douglas	Land Management	51, 55	101, 110	275.865				I-8, I-9	50-7381-3	3	1991	266.600		
Putnam County	Putnam	Land Management	38	76	267.500				D-6	50-4281-1	1	1971	267.500		
Region V Headquarters	Franklin	Land Management	59	117	34.460				M-7	50-5051-5	5	1938	37.170		
Schmoeger Park Buffer	Peoria	Land Management	46	92	12.987				F-5	50-7241-1	1	1970	12.987		
Springfield IDNR Service Building	Sangamon	Administration	50	99	7.770				H-2	10-2554-4	4	1999	2.380		
Stiritz Landing	Madison	Land Management	56	111	2.400				K-4	50-1293-4	4	1997	2.400		

Other Departmental Properties	County	Management Division	Apportionment 2000 Districts		Current Acreage				H'way Map Codes	Property Location Codes	Region	Initial Acquisition		Fed. Proj.	2006 Attendance Figure	
			Senate	House	Land + Water	Leased	Water	Ded./ Reg.				Year	Acreage			
Veterans Parkway Wetland Mitigation Site	Sangamon	Administration	50	99	14.793				H-5	10-2525-4	4	2004	14.793			
TOTAL OTHER DEPARTMENTAL PROPERTIES ACREAGE:					734.265	39.740	1.000	0.000								
Illinois State Museum Properties	County	Management Division	Apportionment 2000 Districts		Current Acreage				H'way Map Codes	Property Location Codes	Region	Initial Acquisition		Fed. Proj.	2006 Attendance Figure	
			Senate	House	Land + Water	Leased	Water	Ded./ Reg.				Year	Acreage			
Briscoe Mounds	Will	Illinois State Museum	38	75	43.090				D-8	94-1005-2	2	1989	43.090			
Dickson Mounds	Fulton	Illinois State Museum	47	94	235.090				G-4	94-1004-1	1	1945	163.750			
Modoc Shelter	Randolph	Illinois State Museum	58	116	0.470				M-4	94-1007-4	4	1966	0.470			
Southern Illinois Artisan Shop and Visitor's Center	Franklin	Illinois State Museum	59	117	6.000				M-7	94-1304-5	5	1990	6.000			
TOTAL ILLINOIS STATE MUSEUM PROPERTIES:					284.650	0.000	0.000	0.000							0	
GRAND TOTALS FOR ALL DEPARTMENT PROPERTIES					372,945.593	93,672.000	43,126.330	48,006.500								44,100,773

Federal Projects

This key identifies State & Federal Aid assistance programs utilized for Land Acquisition and Development.

- 1 Dingell- Johnson --Federal Aid in Sport Restoration
- 2 Fed. Highway Administration Great River Road Foundation
- 3 Historic Preservation
- 4 Housing & Urban Development
- 5 Land & Water Conservation Fund
- 6 Pittman-Robertson Federal Aid in Wildlife Restoration
- 7 Clean Vessel Act
- 8 North American Wetland Conservation Corps
- 9 Civilian Conservation Corps
- 10 100% Wildlife and Fish Eligible Sites
- 11 Other License Revenue Funds --State Pheasant Fund, Illinois Habitat Fund, State Furbearer Fund Migratory, Waterfowl Stamp Fund
- 12 Ducks Unlimited Contribution
- 13 State Wildlife Grant Program
- 14 Endangered Species Grant Program

Index

<u>Site</u>	<u>Page</u>	<u>Site</u>	<u>Page</u>	<u>Site</u>	<u>Page</u>
Adeline Jay Geo-Karis Illinois Beach.....	1	Buffalo Rock.....	1	Clinton Lake.....	19
Alorton Heron Rookery.....	7	Bull Valley.....	15	Coffeen Lake.....	15
Alvah Borah.....	20	Burnham Greenway.....	18	Coleta Ponds.....	15
American Beech Woods NP.....	3	Burton Cave.....	7	Collier Limestone Glade.....	8
Anderson Lake.....	5	Burton Cave NP.....	7	Conservation World.....	22
Apple River Canyon.....	1	Cache River.....	7	Copperhead Hollow.....	17
Apple River Canyon LWR.....	1	Cache River LWR.....	7	Cox Creek Hill Prairies LWR.....	16
Apple River Canyon NP.....	1	Calamus Lake.....	7	Crawford County.....	15
Argyle Hollow Barrens NP.....	1	Calamus Lake NP.....	7	Cretaceous Hills.....	8
Argyle Lake.....	1	Campbell Pond.....	20	Cretaceous Hills NP.....	8
Ayers Sand Prairie.....	7	Cape Bend.....	15	Crosses Corner (Pool 17).....	18
Ayers Sand Prairie NP.....	7	Carl Flierman's River NP.....	3	Crow's Foot.....	15
Banner Marsh.....	15	Carlyle Dam West Resort Area.....	22	Cypress Pond.....	8
Barkhausen Woods LWR.....	6	Carlyle Lake.....	15	Cypress Pond LWR.....	8
Barton-Sommer Woodland.....	7	Castle Rock.....	1	Dean Hills.....	8
Barton-Sommer Woodland NP.....	7	Cave Creek Glade NP.....	7	Dean Hills NP.....	8
Beall Woods.....	5	Cave-In-Rock.....	1	Deer Pond.....	8
Beall Woods LWR.....	5	Cecil E. Meeker.....	20	Deer Pond NP.....	8
Beall Woods NP.....	5	Cecil White Prairie.....	7	Delabar.....	1
Beaver Dam.....	1	Cecil White Prairie LWR.....	7	Denby Prairie.....	8
Benton Mine Rescue Station.....	22	Cedar Glen.....	8	Denby Prairie NP.....	8
Berryville Shale Glade.....	7	Cedar Glen LWR.....	8	Des Plaines.....	5
Berryville Shale Glade NP.....	7	Cedar Glen NP.....	8	Des Plaines Dolomite Prairies LWR.....	5
Big Bend.....	15	Cedar Lake Bog.....	8	Des Plaines Game Propagation Center.....	19
Big Grand Pierre Glade.....	7	Cedar Lake Bog NP.....	8	Devil's Island.....	15
Big River.....	19	Cedar/Draper's Bluff LWR.....	1	Devil's Prop.....	8
Birkbeck.....	20	Chain O'Lakes.....	1	Dickson Mounds Museum.....	23
Black Crown Marsh.....	7	Channahon.....	1	Dixon Springs.....	1
Black-Crown Marsh LWR.....	7	Chauncey Marsh.....	8	Donnelley.....	15
Bohm Woods NP.....	2	Chauncey Marsh NP.....	8	Double "T".....	15
Bradford.....	20	Chestnut Hills.....	8	Dublin Highlands.....	20
Brainerd Cave LWR.....	3	Chestnut Hills NP.....	8	Eagle Creek.....	1
Briscoe Mounds.....	23	Chouteau Island.....	15	Eagles Landing.....	8
Brown Barrens.....	7	Clear Creek Wetland.....	8	Edward R. Madigan.....	1
Brown Barrens NP.....	7	Clifton.....	20	Eldon Hazlet.....	1

Index

<u>Site</u>	<u>Page</u>
Ellison Creek.....	8
Elton E. Fawks Bald Eagle Refuge.....	8
Elton E. Fawks Bald Eagle Refuge NP.....	8
Embarras River LWR	2
Fall Creek Gorge LWR.....	9
Fall Creek Scenic Overlook	9
Fern Rocks NP	2
Ferne Clyffe	1
Fogelpole Cave	9
Fogelpole Cave NP	9
Foley Sand Prairie.....	9
Foley Sand Prairie NP.....	9
Fort Edwards.....	18
Fort Massac.....	2
Fort Massac LWR.....	2
Fox Ridge.....	2
Fox River	22
Frank Holten	2
Franklin Creek	9
Franklin Creek NP	9
Freeman Mine	20
Freeman Mine Site.....	22
French Bluff.....	9
Fults Hill Prairie.....	9
Fults Hill Prairie NP	9
Funks Grove.....	2
Funks Grove NP.....	2
Gebhard Woods	2
Geissler Savanna.....	9
Geissler Savanna LWR.....	9
George B. Fell NP.....	1
George S. Park Memorial Woods.....	9
George S. Park Memorial Woods NP	9
Giant City	2

<u>Site</u>	<u>Page</u>
Gibbons Creek Barrens	9
Gifford	20
Gillespie Prairie.....	9
Gillespie Prairie LWR.....	9
Ginther Farm	9
Golconda Marina.....	19
Goode's Woods.....	9
Goode's Woods NP.....	9
Goose Lake Prairie	2
Goose Lake Prairie NP	2
Gooseberry Island.....	9
Gooseberry Island NP	9
Grant Creek Prairie NP.....	5
Green River	5
Grigsby Marsh.....	9
Grigsby Marsh LWR	9
Grubb Hollow Prairie	9
Grubb Hollow Prairie NP.....	9
Guthrie Cave.....	10
Guthrie Cave LWR.....	10
Hallsville	20
Hamilton County	5
Hanging Rock Sandstone Cliff.....	10
Hanover Bluff.....	10
Hanover Bluff LWR.....	10
Hanover Bluff NP.....	10
Harlem Hills	10
Harlem Hills NP	10
Harper-Rector Woods.....	10
Harper-Rector Woods NP	10
Harry "Babe" Woodyard	10
Havana Field Headquarters	22
Hazel and Bill Rutherford's Wildlife Prairie	2
Heidecke Lake.....	15

<u>Site</u>	<u>Page</u>
Henderson County	15
Henderson Creek	15
Henderson Creek (Pool No. 19)	18
Hennepin Canal	2
Henry Allan Gleason	10
Henry Allan Gleason NP.....	10
Heron Pond-Little Black Slough NP	7
Heron Woods.....	20
Herschel Workman.....	20
Hidden Springs	19
Hindsboro	20
Hitts Siding Prairie	10
Hitts Siding Prairie NP	10
Hooper Branch Savanna NP.....	5
Horseshoe Geological Area LWR.....	6
Horseshoe Lake-Alexander	5
Horseshoe Lake-Madison.....	2
Horseshoe Lake NP.....	5
Hurricane Creek	21
Illini	2
Illinois and Michigan Canal	2
Illinois Beach NP.....	1
Illinois Caverns.....	10
Interurban	18
Iris and Jack Witkowsky	16
Iroquois County	5
Iroquois County State Wildlife Area LWR.....	5
Iroquois Woods	10
Iroquois Woods NP	10
Jackson Slough Woods.....	10
Jackson Slough Woods LWR	10
Jake Wolf Memorial Fish Hatchery.....	6
James C. Helfrich Game Propagation Center	19
James "Pate" Philip.....	2

<u>Site</u>	<u>Page</u>	<u>Site</u>	<u>Page</u>	<u>Site</u>	<u>Page</u>
Jasper County Prairie Chicken Sanctuary NP.....	13	Loda.....	21	Matthiessen Dells NP	3
Jim Edgar Panther Creek	16	Long Branch Sand Prairie	11	Mautino	16
Johnson-Sauk Trail	2	Long Branch Sand Prairie NP	11	Max and Edward Rowe	21
Jubilee College.....	2	Long Run Seep	11	Maytown.....	21
Jubilee College Forest NP.....	2	Long Run Seep NP.....	11	Mazonia-Braidwood.....	16
Julius J. Knobeloch Woods.....	10	Lovet's Pond NP	11	McAdams Park LWR	3
Julius J. Knobeloch Woods NP.....	10	Lovet's Pond	11	McClure School Shale Glades.....	11
Kankakee River.....	3	Lowden.....	3	McClure Shale Glade NP	11
Kankakee River Dam.....	22	Lowden-Miller.....	19	McMasters Woods.....	11
Kankakee River NP.....	3	Lower Fox River-Blake's Landing	11	McMasters Woods NP.....	11
Kaskaskia River	16	Lower Fox River-Blake's Landing NP	11	Meredosia Hill Prairie	12
Kettle Moraine NP	3	Lusk Creek Canyon	11	Meredosia Hill Prairie NP	12
Kickapoo	3	Lusk Creek Canyon NP.....	11	Meredosia Lake	16
Kidd Lake Marsh	10	Mackinaw River	19	Mermet Lake	6
Kilbuck Creek	21	Manito	21	Mermet Lake Flatwoods LWR.....	6
Kinkaid Lake.....	16	Manito Prairie.....	11	Mermet Swamp NP	6
Kinney's Ford Seep LWR	16	Manito Prairie NP.....	11	Meyers Landing (Pool No. 21).....	18
Kishwaukee River.....	10	Margaret Guzy Pothole Wetlands	11	Mickelson's Landing (Pool No. 13).....	18
Lake Como.....	10	Margaret Guzy Pothole Wetlands LWR	11	Middle Fork.....	16
Lake Depue	16	Margery C. Carlson NP.....	3	Middle Fork Woods NP	3
Lake in the Hills Fen.....	11	Marion County Prairie Chicken Sanctuary NP	13	Milks Grove.....	21
Lake in the Hills Fen NP.....	11	Marissa Woods	11	Miller-Anderson Woods.....	12
Lake Le-Aqua-Na	3	Marissa Woods NP.....	11	Miller-Anderson Woods NP.....	12
Lake Murphysboro.....	3	Marseilles	16	Miller Shrub Swamp	12
Lake Murphysboro Hill Prairies LWR	3	Marshall.....	6	Miller Shrub Swamp NP	12
Lake Renwick Heron Rookery.....	11	Marshall County Hill Prairies LWR.....	6	Miller's Hollow (Pool No. 13).....	18
Lake Renwick Heron Rookery NP	111	Martin T. Snyder Memorial NP	10	Millhurst Dam	22
LaSalle Fish Hatchery.....	6	Mason State Tree Nursery	20	Millhurst Fen	12
LaSalle Lake	16	Massac Forest NP.....	2	Millhurst Fen NP.....	12
Lincoln Trail.....	3	Massasauga Prairie	11	Millroad Marsh	21
Lincoln Trail Homestead.....	3	Massasauga Prairie NP.....	11	Mine Rescue Station	22
Little Grassy Fish Hatchery.....	7	Matanzas Prairie	11	Mineral Marsh.....	12
Little Rock Creek	21	Matanzas Prairie NP.....	11	Mineral Marsh NP	12
Little Vermilion River LWR	10	Matthiessen.....	3	Mississippi Palisades	3

Index

<u>Site</u>	<u>Page</u>
Mississippi River	16
Mississippi River – Pool 16	16
Mississippi River – Pool 17	16
Mississippi River – Pool 18	16
Mississippi River – Pool 21	16
Mississippi River – Pool 22	16
Mississippi River – Pool 24	17
Mississippi River Sand Hills.....	12
Mississippi River Sand Hills NP	12
Mitchell's Grove.....	12
Mitchell's Grove NP.....	12
Modoc Shelter.....	23
Momence Wetlands	12
Momence Wetlands LWR.....	12
Momence Wetlands NP	12
Montebello	18
Moraine Hills	3
Moraine View	3
Morrison-Rockwood.....	3
Mt. Vernon Game Propagation Center	20
Nachusa Prairie	12
Nauvoo.....	3
Nauvoo Flat Wildlife Sanctuary (Pool No. 19)	17
New Athens Woods LWR	16
Newton Lake.....	17
North Dunes NP.....	1
North Point Marina	19
Oakford	21
Old Plank Road	18
Old Plank Road Prairie NP.....	18
Oquawka (Pool No. 18).....	17
Ozark Hills NP	19
Palatine Road Marsh	21
Panther Creek Hill Prairie LWR	16

<u>Site</u>	<u>Page</u>
ParkLands NP.....	19
Peabody River King	17
Pecumsaugan Creek/Blackball Mines	12
Pecumsaugan Creek/Blackball Mines NP.....	12
Pekin Lake	6
Peoria Salvation Army Woods	12
Perdueville.....	21
Pere Marquette	3
Pere Marquette NP	3
Perschbacher Service Center	22
Piatt County Unit.....	17
Pine Rock	12
Piney Creek Ravine	12
Piney Creek Ravine NP	12
Pistakee Bog NP	14
Plum Grove NP	4
Posen Woods NP	6
Powerton Lake.....	17
Prairie Bluff.....	12
Prairie Ridge-Jasper	13
Prairie Ridge-Jasper LWR.....	13
Prairie Ridge-Marion LWR.....	13
Prairie Ridge-Marion.....	13
Prairie Ridge State Natural Area-Jasper LWR.....	13
Prairie Ridge State Natural Area-Marion LWR.....	13
Prairie State Eagle Refuge.....	13
Prairie Wind	22
Primm's Pond	13
Prophetstown	4
Putnam County	122
Putney's Landing (Pool No. 18)	18
Pyramid	4
Rail Splitter.....	21
Rall Woods	13

<u>Site</u>	<u>Page</u>
Ramsey Lake	4
Ramsey Railroad Prairie NP.....	4
Randolph County.....	6
Ray Norbut	17
Red Hills.....	4
Red Hills Seep Springs LWR.....	4
Red Hills Woods NP	4
Redwing Slough	13
Redwing Slough/Deer Lake LWR	13
Red's Landing	16
Reed Wildlife	21
Region V Headquarters	22
Rend Lake.....	17
Revis Hill Prairie.....	13
Revis Hill Prairie NP	13
Rice Lake.....	6
Rip Rap Landing	16
Robert A. Evers LWR	4
Rock Cave	13
Rock Cave LWR.....	13
Rock Cave NP	13
Rock Cut.....	4
Rock Island.....	4
Rock Island Trail Prairie NP	4
Rockton Bog.....	13
Rockton Bog NP.....	13
Round Bluff NP.....	1
Sahara Woods.....	17
Saline County	6
Sam and Florence Atkinson Forest.....	21
Sam Dale Lake.....	6
Sam Parr.....	4
Sand Prairie.....	21
Sand Prairie-Scrub Oak	13

<u>Site</u>	<u>Page</u>
Sand Prairie-Scrub Oak NP	13
Sand Ridge	19
Sandy Ford.....	13
Sandy Ford LWR	13
Sangamon River.....	17
Sangamon Valley Greenway.....	18
Sanganois	6
Sangchris Lake.....	4
Saybrook	21
Schmoeger Park Buffer	22
Section 8 Woods NP.....	7
Sentinel NP	3
Shabbona Lake.....	4
Shelbyville	17
Shick Shack Sand Pond	13
Shick Shack Sand Pond NP	13
Sibley	21
Sielbeck Forest.....	13
Sielbeck Forest LWR.....	13
Siloam Springs	4
Silver Springs.....	4
Sipple Slough Woods.....	14
Sipple Slough Woods LWR.....	14
Skinner Farm.....	21
Snakeden Hollow	17
South Shore.....	4
Southern Illinois Artisan Shop & Visitor's Center	23
Sparks Pond	14
Sparks Pond LWR.....	14
Spitler Woods	4
Spitler Woods NP	4
Spoon River.....	19
Spring Bay Fen.....	14
Spring Bay Fen NP.....	14

<u>Site</u>	<u>Page</u>
Spring Grove Fish Hatchery.....	7
Spring Lake	6
Springfield IDNR Service Building	22
Starved Rock	4
Starved Rock NP	4
Stemler Cave Woods	14
Stemler Cave Woods NP	14
Stephen A. Forbes	4
Steward.....	21
Stirtz Landing.....	22
Sunbury Railroad Prairie	14
Sunbury Railroad Prairie NP.....	14
Swayne Hollow	14
Swayne Hollow NP	14
Tapley Woods.....	14
Tapley Woods LWR.....	14
Ten Mile Creek.....	17
Thaddeus Stubblefield Grove NP.....	2
Thomson-Fulton Sand Prairie	14
Thomson-Fulton Sand Prairie NP	14
Thorn Creek Woods	14
Thorn Creek Woods NP	14
Titus Hollow (Pool 25).....	16
Trail of Tears	19
Tri-County Wetland LWR.....	2
Tunnel Hill	18
Turkey Bluffs	17
Turner Lake Fen NP	1
Union County	6
Union State Tree Nursery.....	20
Upper Embarras Woods LWR.....	4
Upper Embarras Woods NP	4
Upper Sangamon River LWR	17
Veterans Parkway Wetland Mitigation Site	23

<u>Site</u>	<u>Page</u>
Victoria.....	21
Volo Bog	14
Volo Bog NP	14
Wagon Lake	14
Wagon Lake LWR.....	14
Walnut Point.....	4
Ward's Grove.....	14
Ward's Grove NP.....	14
Washington County	6
Wayne Fitzgerrell	5
Weinberg-King	5
Weldon Springs	5
White Pines Forest.....	5
White Pines Forest NP	5
Whitefield.....	22
Wildcat Hollow	19
William G. Stratton	5
William W. Powers	6
Williams Creek Bluff LWR.....	5
Willow Creek	22
Wilmington Shrub Prairie	14
Wilmington Shrub Prairie NP	14
Wolf Creek	5
Wolf Road Prairie.....	14
Wolf Road Prairie NP.....	14
Woodford County	6
World Shooting Complex.....	19
Yorkville Prairie	15
Yorkville Prairie NP.....	15