



State of Illinois
Illinois Department of Natural Resources

Land and Water Report



June 30, 2010



Illinois
Department of
Natural
Resources

Report Cover

Pictured on the cover is Wise Ridge Bedrock Hill State Natural Area. Located in the Shawnee Hills in Johnson County, this property is listed in the Illinois Natural Area Inventory for its high quality forest and limestone glades. More than a mile of the Tunnel Hill State Trail runs through this tract providing good public access.

Acquisition of this 555.845+/- acre tract allows IDNR to preserve a scenic, forested corridor along the Tunnel Hill Trail consistent with statewide conservation and natural resource plans. Wise Ridge is in the Eastern Shawnee Conservation Opportunity Area of Illinois Comprehensive Wildlife Conservation Plan. The property is a mixture of steep, forested slopes, limestone barrens and a bottomland bordering Pond Creek, a tributary of the South Fork of the Saline River. Expanded public recreational opportunities will include hunting, wildlife observation and hiking trails.

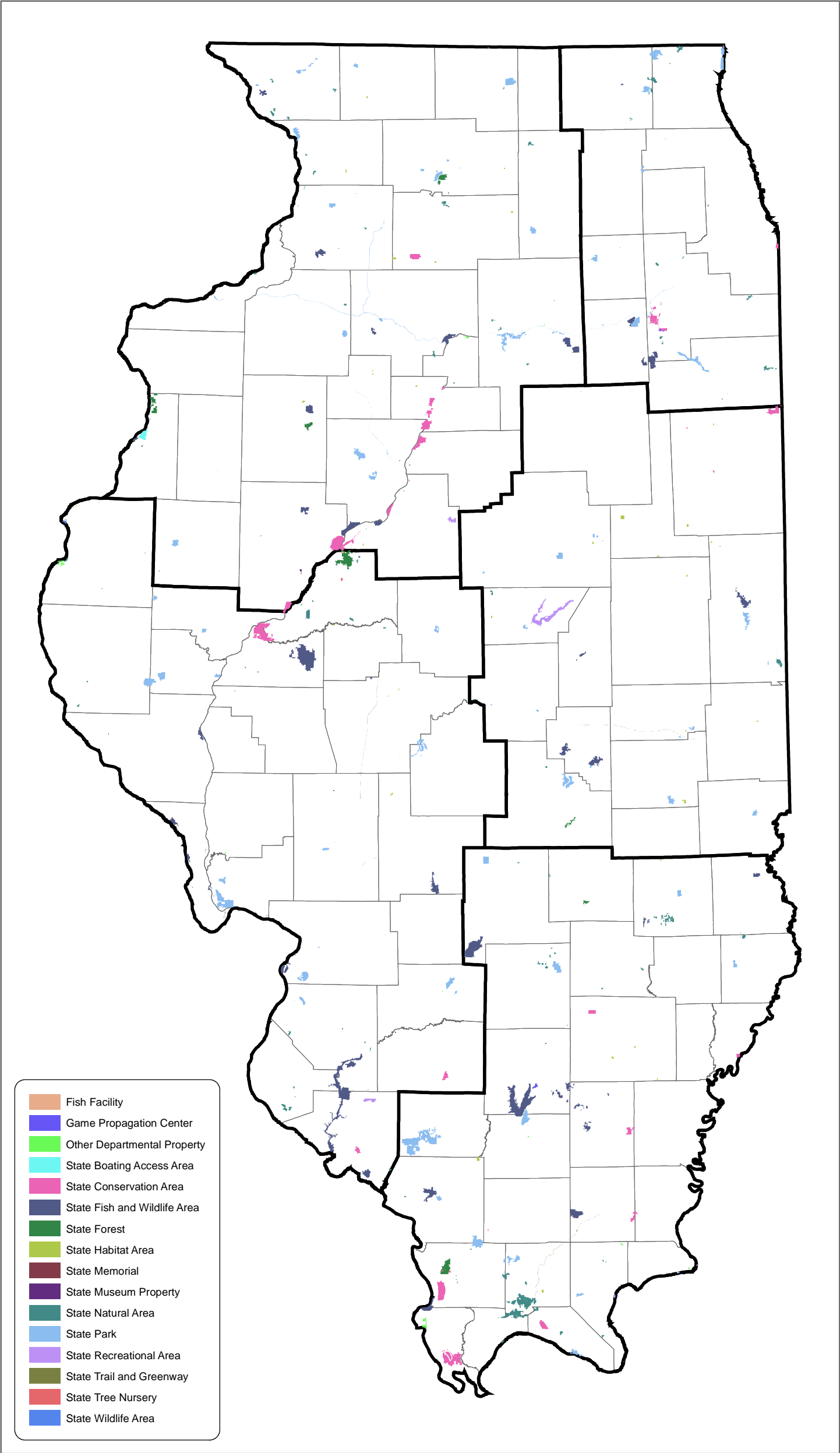
This acquisition, for the appraised fair market value of \$1,320,000.00 was purchased using Natural Area Acquisition Funds and Habitat Funds and qualified for Federal Land and Water Conservation (LAWCON) matching funds.

Equal opportunity to participate in programs of the Illinois Department of Natural Resources (IDNR) and those funded by the U.S. Fish and Wildlife Service and other agencies is available to all individuals regardless of race, sex, national origin, disability, age, religion or other non-merit factors. If you believe you have been discriminated against, contact the funding sources's civil rights office and/or the Equal Employment Opportunity Officer, IDNR, One Natural Resources Way, Springfield, IL 62702-1271; 217-785-0067; TTY 217-782-9175. This information may be provided in an alternative format if required. Contact the IDNR Clearinghouse at 217-782-7498 for assistance.

Table of Contents

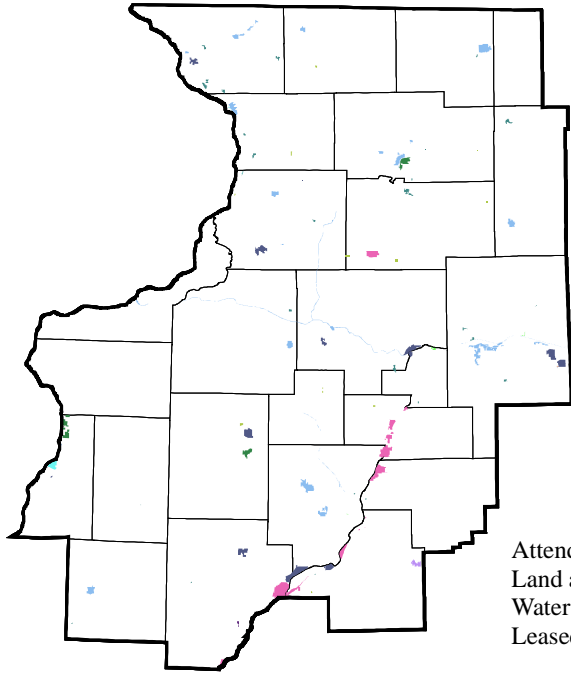
DATA BY CLASSIFICATION	Page	Land & Water Acreage	Leased Acreage	Water Acreage*
State Parks	4	127,793.172	9,911.280	10,481.640
Conservation Areas	10	73,275.608	0.000	20,402.326
Fish Facilities	12	232.650	32.500	60.100
Natural Areas	13	44,631.941	0.000	3,869.200
Fish and Wildlife Areas	26	94,542.623	73,384.180	8,627.290
State Wildlife Areas	30	1,356.193	700.000	0.000
Greenways and Trails	30	1,560.342	0.000	0.000
State Memorials	31	0.100	0.000	0.000
Boating Access Areas	31	6.300	304.300	0.000
State Recreation Areas	31	3,955.015	9,300.000	16.800
State Forests	32	21,251.937	0.000	9.400
Game Propagation Centers	33	1,087.420	0.000	8.000
Tree Nurseries	33	360.000	0.000	0.000
State Habitat Areas	33	5,924.047	0.000	10.500
Other Department Properties	36	704.555	39.740	1.000
Museum Division Properties	37	284.650	0.000	0.000
Federal Assistance Program Key	38			
Index	39			
Land and Water Acreage - TOTAL		376,966.553		
Leased Properties - TOTAL			93,672.000	
Water Acreage - TOTAL				43,486.256
TOTAL ALL PROPERTIES		470,638.553		

* Water Acreage is included in Land & Water Acreage



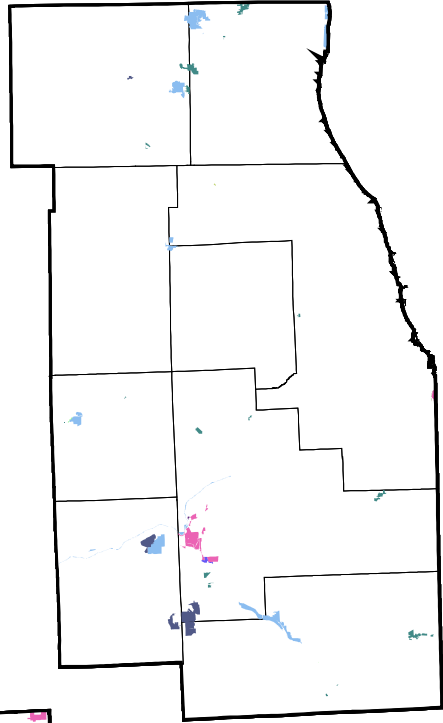
Region I

Attendance:	13,971,423
Land and Water:	75,131.655
Water:	16,235.326
Leased:	3,482.000



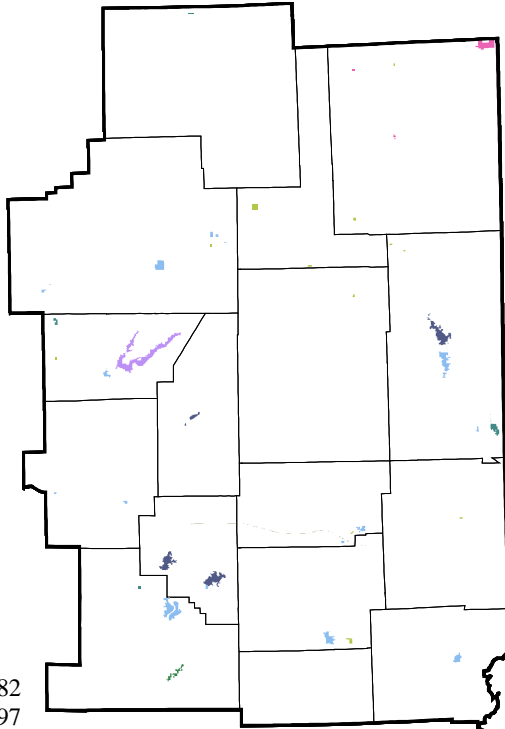
Region II

Attendance:	9,395,168
Land and Water:	28,499.284
Water:	4,391.440
Leased:	3,765.000



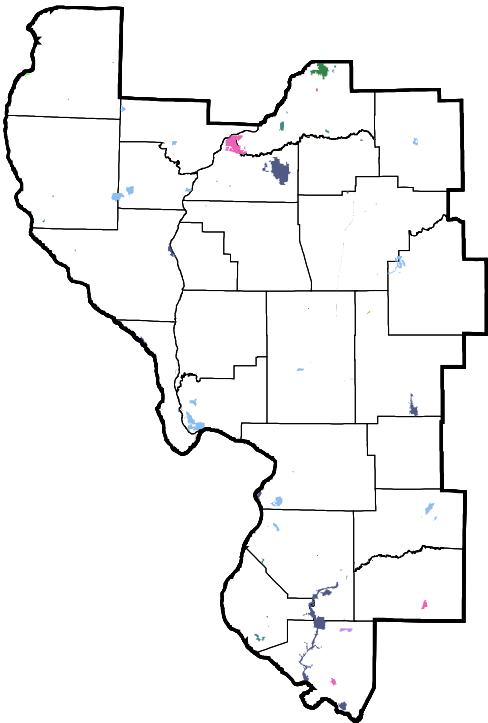
Region III

Attendance:	5,277,063
Land and Water:	17,493.119
Water:	609.400
Leased:	18,970.990



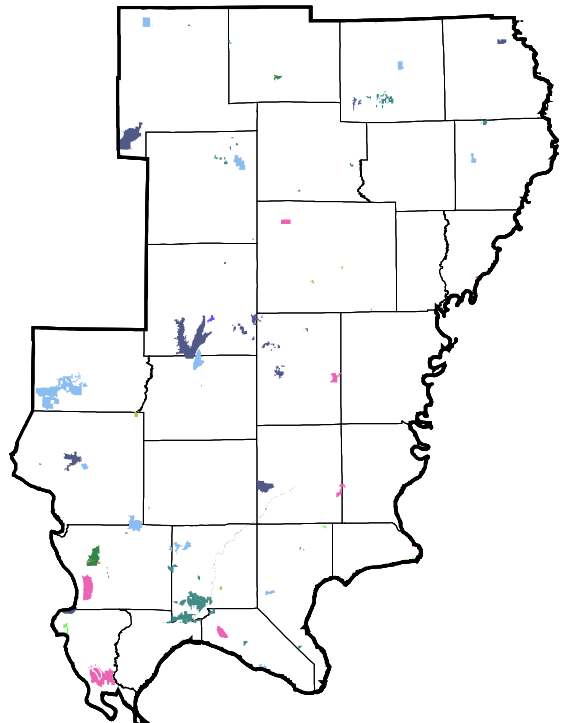
Region IV

Attendance:	7,396,582
Land and Water:	85,580.897
Water:	6,441.000
Leased:	21,490.610



Region V

Attendance:	9,953,593
Land and Water:	95,064.808
Water:	13,209.200
Leased:	26,653.270



**STATE OF ILLINOIS
DEPARTMENT OF NATURAL RESOURCES
Statement of Acreage Usage and Related Data
As of June 30, 2010**

State Park	County	Management Division	Apportionment 2000 Districts		Land + Water	Current Acreage			H'way Map Codes	Property Location Codes	Region	Initial Acquisition		Fed. Proj.	2009 Attendance Figure
			Senate	House		Leased	Water	Ded./Reg				Year	Acreage		
Adeline Jay Geo-Karis Illinois Beach	Lake	Land Management	30, 31	60, 61	2,873.778		78.000		A-9	50-3001-2	2	1943	1,114.000	1, 5, 7	1,288,885
								829.000							
								816.000							
Apple River Canyon	Jo Daviess	Land Management	45	89	1,802.410				A-4, B-3, B-4	50-1301-1	1	1932	155.240		230,976
								182.000							
								441.510							
Argyle Lake	McDonough	Land Management	47	94	1,724.304		95.000		G-2	50-1341-1	1	1948	1,051.890	1	322,422
								15.400							
Beaver Dam	Macoupin	Land Management	49	97	740.720		20.000		J-4	50-1461-4	4	1947	425.000	1, 5	375,420
Buffalo Rock	LaSalle	Land Management	38	76	298.000				D-7	50-3023-1	1	1929	43.000	5, 9	158,066
Castle Rock	Ogle	Land Management	45	90	2,013.626				C-6	50-1621-1	1	1967	160.000	5	115,393
								709.000							
Cave-In-Rock	Hardin	Land Management	59	118	191.500		2.000		O-9	50-1661-5	5	1929	64.500		525,276
Chain O' Lakes	Lake, McHenry	Land Management	31, 32	61, 63	5,962.883		2,655.000		A-8, A-9	50-1381-2	2	1945	840.000	1, 5, 6	896,380

State Park	County	Management Division	Apportionment 2000 Districts		Current Acreage				H'way Map Codes	Property Location Codes	Region	Initial Acquisition		Fed. Proj.	2009 Attendance Figure
			Senate	House	Land + Water	Leased	Water	Ded./Reg				Year	Acreage		
	Lake, McHenry														
	<i>Turner Lake Fen NP</i>							95.000							
Channahon	Will	Land Management	38	75	2.030				D-8	50-3025-2	2	1963	2.030		172,418
Delabar	Henderson	Land Management	47	94	89.130				E-2	50-1821-1	1	1960	6.000		200,289
Dixon Springs	Pope	Land Management	59	118	801.453				O-8	50-1981-5	5	1946	391.400	6	156,975
Eagle Creek	Moultrie, Shelby	Land Management	51	101	73.650	1,315.120			I-7, I-8	50-4961-3	3	1973	40.530	1, 5	312,961
Edward R. Madigan	Logan	Land Management	50	100	982.210				H-6	50-3421-4	4	1970	741.030		228,075
Eldon Hazlet	Clinton	Land Management	54	107	144.630	2,531.470			K-6	50-1361-4	4	1968	38.760	1, 5	564,059
Ferne Clyffe	Johnson, Union	Land Management	58, 59	115, 118	2,436.775		18.200		N-7	50-2181-5	5	1949	119.500		232,750
	<i>Round Bluff NP</i>							53.000							
	<i>Cedar/Draper's Bluff LWR</i>							741.080							
Fort Massac	Massac	Land Management	59	118	1,494.061		3.000		O-7, O-8	50-2381-5	5	1903	24.300	1	1,192,512
	<i>Fort Massac LWR</i>							200.000							
	<i>Massac Forest NP</i>							267.200							
Fox Ridge	Coles	Land Management	55	110	1,683.097		17.000		I-9	50-2421-3	3	1938	269.810	1, 9	299,652
	<i>Embarras River LWR</i>							980.000							
Frank Holten	St. Clair	Land Management	57	114	1,084.745		208.000		L-4	50-2501-4	4	1946	1,125.000	1	1,059,750
Funks Grove	McLean	Land Management	44	87	202.320				G-6	50-6051-3	3	1969	183.720		

State Park	County	Management Division	Apportionment 2000 Districts		Land + Water	Current Acreage			H'way Map Codes	Property Location Codes	Region	Initial Acquisition		Fed. Proj.	2009 Attendance Figure
			Senate	House		Leased	Water	Ded./Reg				Year	Acreage		
	McLean														
	<i>Funks Grove NP</i>														18.610
	<i>Thaddeus Stubblefield Grove NP</i>														183.720
Gebhard Woods	Grundy	Land Management	38	75	29.420		3.000		D-8	50-3022-2	2	1934	29.600	9	211,523
Giant City	Jackson, Union	Land Management	58	115	4,049.640		1,000.000		N-6	50-2621-5	5	1927	1,162.000	5, 9	993,509
	<i>Fern Rocks NP</i>														170.000
Goose Lake Prairie	Grundy	Land Management	38	75	3,182.028		70.000		D-8	50-2701-2	2	1969	1,971.850	5	378,352
	<i>Goose Lake Prairie NP</i>														1,627.961
Hazel and Bill Rutherford's Wildlife Prairie	Peoria	Land Management	46	92	1,826.477		80.000		F-5	50-2563-1	1	2000	1,120.000		119,994
Hennepin Canal	Bureau, Henry, Lee, Rock Island, Whiteside	Land Management	36, 37, 38, 45	71, 73, 74, 76, 90	5,348.553		2,084.000		C-5, D-3, D-4, D-5, D-6	50-2761-1	1	1970	4,833.380	5, 8	1,251,754
Horseshoe Lake - Madison	Madison	Land Management	56, 57	112, 113	3,052.370		1,266.000		K-4	50-2881-4	4	1971	46.170	1, 5	346,721
	<i>Bohm Woods NP</i>														92.000
Illini	LaSalle	Land Management	38	75, 76	507.639				D-7	50-2921-1	1	1934	406.000	1, 9	685,968
Illinois and Michigan Canal	Grundy, LaSalle, Will	Land Management	38, 42, 43	75, 76, 84, 86	2,744.311				D-6, D-7, D-8, D-9	50-3021-2	2	1974	2,720.250		
James "Pate" Philip	Cook, DuPage, Kane	Land Management	28	55	502.464				C-8	50-7321-2	2	1991	527.000		71,948
	<i>Tri-County Wetland LWR</i>														31.500
Johnson Sauk Trail	Henry	Land Management	37	74	1,360.820		59.000		D-5	50-3041-1	1	1947	16.320	1, 5	257,958

State Park	County	Management Division	Apportionment 2000 Districts		Land + Water	Current Acreage			H'way Map Codes	Property Location Codes	Region	Initial Acquisition		Fed. Proj.	2009 Attendance Figure
			Senate	House		Leased	Water	Ded./Reg				Year	Acreage		
Mississippi Palisades	Carroll	Land Management	36	71	2,439.420				B-4	50-3801-1	1	1929	376.960	1, 5, 9	404,178
															48.400
	<i>Sentinel NP</i>														
Moraine Hills	McHenry	Land Management	26	52	1,895.746		95.000		B-8	50-3721-2	2	1924	1.500	5	799,643
															294.500
	<i>Kettle Moraine NP</i>														
Moraine View	McLean	Land Management	53	106	2,248.090		158.000		G-7	50-3761-3	3	1959	516.270	1, 5, 10	279,099
Morrison-Rockwood	Whiteside	Land Management	36	71	1,163.800		77.000		C-4	50-3841-1	1	1965	174.000	1, 5	367,958
Nauvoo	Hancock	Land Management	47	94	147.920		13.000		F-1	50-3881-4	4	1948	143.000		287,200
Pere Marquette	Jersey	Land Management	49	97	8,140.910				J-3, K-3	50-4081-4	4	1932	1,511.000	1, 5, 9	915,910
															10.000
															260.000
															304.000
	<i>Brainerd Cave LWR</i>														
	<i>McAdams Peak LWR</i>														
	<i>Pere Marquette NP</i>														
Prophetstown	Whiteside	Land Management	45	90	53.500		3.000		C-5	50-4241-1	1	1948	53.500		216,976
Pyramid	Perry	Land Management	58	115, 116	18,997.551		350.000		M-5, M-6	50-4321-5	5	1965	1,600.000	1	399,510
Ramsey Lake	Fayette	Land Management	49	98	1,972.060		42.000		J-4	50-4361-5	5	1947	815.000	5	260,637
															11.260
	<i>Ramsey Railroad Prairie NP</i>														
Red Hills	Lawrence	Land Management	55	109	948.430		40.000		K-10	50-4441-5	5	1943	797.000	1, 5	473,652
															11.100
	<i>Red Hills Seep Springs LWR</i>														

State Park	County	Management Division	Apportionment 2000 Districts		Land + Water	Current Acreage			H'way Map Codes	Property Location Codes	Region	Initial Acquisition		Fed. Proj.	2009 Attendance Figure
			Senate	House		Leased	Water	Ded./Reg				Year	Acreage		
		Lawrence													
		<i>Red Hills Woods NP</i>										32.000			
Rock Cut	Winnebago	Land Management	34	68	2,993.958		164.000		B-7	50-4521-1	1	1957	13.000	1, 5	1,163,489
		<i>Plum Grove NP</i>										20.000			
Rock Island Trail	Peoria, Stark	Land Management	37, 46	73, 74, 92	420.111				E-5, F-5	50-2451-1	1	1969	388.080	1	63,217
		<i>Rock Island Trail Prairie NP</i>										3.750			
Sam Parr	Jasper	Land Management	54	108	1,180.200		183.000		J-9	50-4801-5	5	1960	72.090	1, 5	194,752
Sangchris Lake	Christian, Sangamon	Land Management	49, 50	98, 100	3,024.231				I-5, I-6	50-4761-4	4	1969	1,414.000	1, 10	638,607
Siloam Springs	Adams, Brown	Land Management	47	93	5,587.720		58.000		H-2	50-5121-4	4	1942	406.700	1	301,898
		<i>Robert A. Evers LWR</i>										363.870			
Silver Springs	Kendall	Land Management	25	50	1,330.954		26.000		C-8, D-8	50-5161-2	2	1970	1,314.300	1	373,728
South Shore	Clinton	Land Management	54	107	51.108	794.140			K-6, L-6	50-1362-4	4	1966	39.090		129,603
Spitler Woods	Macon	Land Management	51	101	202.500				H-7	50-5201-3	3	1937	172.000		362,924
		<i>Spitler Woods NP</i>										159.000			
Starved Rock	LaSalle	Land Management	38	76	2,812.073		20.000		D-7	50-5321-1	1	1911	315.000	1, 5, 9	2,058,966
		<i>Starved Rock NP</i>										699.850			
Stephen A. Forbes	Marion	Land Management	54	107	3,103.380		594.000		K-7	50-2281-5	5	1959	20.000	1, 6	420,512
Walnut Point	Douglas	Land Management	55	110	770.860		59.000		I-9	50-2021-3	3	1961	464.190	1, 5	107,538

State Conservation Area	County	Management Division	Apportionment 2000 Districts		Land + Water	Current Acreage			H'way Map Codes	Property Location Codes	Region	Initial Acquisition		Fed. Proj.	2009 Attendance Figure
			Senate	House		Leased	Water	Ded./Reg				Year	Acreage		
Des Plaines	Will	Land Management	38	75	4,010.810		90.000		D-8, D-9	50-1431-2	2	1955	273.190		387,616
															78.000
															575.000
Green River	Lee	Land Management	45	90	2,563.330				C-5, C-6, D-5, D-6	50-1521-1	1	1940	480.000	6	31,890
Hamilton County	Hamilton, White	Land Management	59	118	1,683.000		71.000		M-8	50-2741-5	5	1960	99.000		210,326
Horseshoe Lake - Alexander	Alexander	Land Management	59	118	11,753.132		1,946.000		O-6, P-6	50-1441-5	5	1927	49.560	1, 6, 8, 10	201,248
															492.000
Iroquois County	Iroquois	Land Management	40, 53	79, 105	2,788.410		13.000		E-10	50-1481-3	3	1944	1,920.000	6	25,528
															560.000
															1,913.000
Marshall	Marshall, Peoria, Putnam	Land Management	37, 38	73, 76	6,540.034		4,140.000		E-6	50-1571-1	1	1955	2,570.000	1, 5, 6, 8	86,263
															42.500
Mermet Lake	Massac	Land Management	59	118	2,216.820		690.000		O-7	50-1601-5	5	1949	10.000	1, 6	233,715
															43.000
															70.000
Pekin Lake	Tazewell	Land Management	46	91	1,488.070		548.000		F-5	50-1691-1	1	1966	1,087.850		
Randolph County	Randolph	Land Management	58, 59	116, 118	1,117.980		65.000		M-5	50-4401-4	4	1958	25.000	1, 5	222,401

State Conservation Area	County	Management Division	Apportionment 2000 Districts		Land + Water	Current Acreage			H'way Map Codes	Property Location Codes	Region	Initial Acquisition		Fed. Proj.	2009 Attendance Figure
			Senate	House		Leased	Water	Ded./Reg				Year	Acreage		
Rice Lake	Fulton	Land Management	46	91	6,811.150		1,383.000		G-4, G-5	50-1701-1	1	1943	2,215.730	1, 6	135,677
Saline County	Gallatin, Saline	Land Management	59	118	1,270.420		105.000		N-8	50-4641-5	5	1959	40.000	1	182,125
<i>Horseshoe Geological Area LWR</i>								1.600							
Sam Dale Lake	Wayne	Land Management	54	108	1,302.000		194.000		L-8	50-1961-5	5	1959	40.000	1, 6	117,136
Sanganois	Cass, Mason, Schuyler	Land Management	47	93, 94	10,843.540		1,826.000		G-3, G-4, H-3	50-1771-4	4	1948	3,161.780	1, 6, 8, 10	71,110
<i>Barkhausen Woods LWR</i>								128.400							
Spring Lake	Tazewell	Land Management	46, 47	91, 94	2,441.550		1,285.000		F-5, G-5	50-5241-1	1	1950	632.000	1, 9	252,302
Union County	Union	Land Management	58	115	6,095.231		1,300.000		O-6	50-1841-5	5	1943	40.000	1, 6, 8	109,094
Washington County	Washington	Land Management	58	115	1,427.400		325.000		L-6	50-5401-4	4	1959	160.000	1, 5	200,390
<i>Posen Woods NP</i>								40.000							
William W. Powers	Cook	Land Management	17	33, 34	613.820		419.000		C-10	50-5601-2	2	1947	160.000		638,582
Woodford County	Tazewell, Woodford	Land Management	37, 53	73, 106	5,425.571		4,853.326		E-5, E-6, F-5, F-6	50-3031-1	1	1928	60.000	1	80,357

TOTAL STATE CONSERVATION AREA ACREAGE AND ATTENDANCE 73,275.608 20,402.326 4,319.500 3,433,371

Fish Facility	County	Management Division	Apportionment 2000 Districts		Land + Water	Current Acreage			H'way Map Codes	Property Location Codes	Region	Initial Acquisition		Fed. Proj.	2009 Attendance Figure
			Senate	House		Leased	Water	Ded./Reg				Year	Acreage		
Jake Wolf Memorial Fish Hatchery	Mason	Resource Conservation	47	94	124.400		37.000		G-5	20-4112-4	4	1980	40.000	1	
LaSalle Fish Hatchery	LaSalle	Resource Conservation	38	75	3.500	32.500	3.500		E-7	20-4115-1	1			1	

Fish Facility	County	Management Division	Apportionment 2000 Districts		Land + Water	Current Acreage			H'way Map Codes	Property Location Codes	Region	Initial Acquisition		Fed. Proj.	2009 Attendance Figure
			Senate	House		Leased	Water	Ded./Reg				Year	Acreage		
Little Grassy Fish Hatchery	Williamson	Resource Conservation	59	117	104.750		19.600		N-6	20-4113-5	5	1956	98.000	1, 5	

TOTAL FISH FACILITY ACREAGE AND ATTENDANCE

232.650 32.500 60.100

State Natural Area	County	Management Division	Apportionment 2000 Districts		Land + Water	Current Acreage			H'way Map Codes	Property Location Codes	Region	Initial Acquisition		Fed. Proj.	2009 Attendance Figure
			Senate	House		Leased	Water	Ded./Reg				Year	Acreage		
Alorton Heron Rookery	St. Clair	Land Management	57	114	8.760				L-4	50-2503-4	4	1998	5.400		
Annbriar Karst	Monroe	Land Management	58	116	160.000				M-4	50-1319-4	4	2009	160.000		
Ayers Sand Prairie	Carroll	Land Management	36	71	115.500				B-4	50-1371-1	1	1973	35.500	5	
<i>Ayers Sand Prairie NP</i>															115.000
Barton-Sommer Woodland	Mason, Menard	Land Management	47, 50	94, 100	52.400				H-5	50-7331-4	4	1991	52.400		
<i>Barton-Sommer Woodland NP</i>															52.500
Berryville Shale Glade	Union	Land Management	58	115	40.720				O-6	50-6601-5	5	1985	40.720	5	
<i>Berryville Shale Glade NP</i>															40.720
Big Grand Pierre Glade	Pope	Land Management	59	118	330.610				O-8	50-1982-5	5	2006	108.660		
<i>Big Grand Pierre Glade LWR</i>															330.610
Black Crown Marsh	McHenry	Land Management	26	52	379.737				B-8	50-3724-2	2	1998	76.000		
<i>Black Crown Marsh LWR</i>															156.300
Brown Barrens	Union	Land Management	58	115	28.780				O-6	50-6661-5	5	1988	28.780		

State Natural Area	County	Management Division	Apportionment 2000 Districts		Land + Water	Current Acreage			H'way Map Codes	Property Location Codes	Region	Initial Acquisition		Fed. Proj.	2009 Attendance Figure
			Senate	House		Leased	Water	Ded./Reg				Year	Acreage		
Union															
<i>Brown Barrens NP</i>															
Burton Cave	Adams	Land Management	47	93	85.710				H-1	50-6721-4	4	1981	85.710	5	
<i>Burton Cave NP</i>															
Cache River	Johnson, Massac, Pulaski	Land Management	59	118	14,793.771		3,427.000		O-7	50-2841-5	5	1970	1,158.790	5, 8, 10	182,155
<i>Cave Creek Glade NP</i>															
<i>Heron Pond - Little Black Slough NP</i>															
<i>Section 8 Woods NP</i>															
<i>Cache River LWR</i>															
Calamus Lake	Macon	Land Management	44	87	119.253		25.000		H-6	50-3541-3	3	1987	70.840		
<i>Calamus Lake NP</i>															
Cecil White Prairie	Hancock	Land Management	47	94	33.000				G-2	50-5422-4	4	1998	33.000		
<i>Cecil White Prairie LWR</i>															
Cedar Glen	Hancock	Land Management	47	94	888.460				G-1	50-3884-4	4	2005	888.460		
<i>Cedar Glen LWR</i>															
<i>Cedar Glen NP</i>															
Cedar Lake Bog	Lake	Land Management	31	61	39.700				A-9	50-1511-2	2	1975	32.740		
<i>Cedar Lake Bog NP</i>															

State Natural Area	County	Management Division	Apportionment 2000 Districts		Land + Water	Current Acreage			H'way Map Codes	Property Location Codes	Region	Initial Acquisition		Fed. Proj.	2009 Attendance Figure
			Senate	House		Leased	Water	Ded./Reg				Year	Acreage		
Chauncey Marsh	Crawford, Lawrence	Land Management	55	109	649.400				K-10	50-1251-5	5	1973	20.000		
															155.000
															348.080
Chestnut Hills	Pulaski	Land Management	59	118	267.000				O-7	50-1721-5	5	1975	227.000	5	
															227.000
Clear Creek Wetland	Cass	Land Management	47	93	61.869				H-3	50-1778-4	4	2005	61.869		
Collier Limestone Glade	Hardin	Land Management	59	118	105.650				N-9, O-9	50-1663-5	5	2005	105.650		
															105.650
Cretaceous Hills	Pope	Land Management	59	118	236.630				O-8	50-1781-5	5	1960	175.000		
															237.640
Cypress Pond	Johnson, Union	Land Management	58, 59	115, 118	1,047.360				O-7	50-2041-5	5	1988	313.000		
															310.680
Dean Hills	Fayette	Land Management	51	102	85.600				J-7	50-6381-5	5	1981	80.000	5	
															70.000
Deer Pond	Johnson	Land Management	59	118	252.567				O-7	50-6391-5	5	1986	61.670	5	
															61.457
Denby Prairie	Macoupin	Land Management	49	97	7.100				J-4	50-6911-4	4	1985	7.100		

State Natural Area	County	Management Division	Apportionment 2000 Districts		Land + Water	Current Acreage			H'way Map Codes	Property Location Codes	Region	Initial Acquisition		Fed. Proj.	2009 Attendance Figure
			Senate	House		Leased	Water	Ded./Reg				Year	Acreage		
<i>Macoupin</i>															
<i>Denby Prairie NP</i>															
													2.500		
Devil's Prop	Jefferson	Land Management	54	107	40.000				L-7	50-6771-5	5	1982	40.000	5	
Eagles Landing	Jo Daviess	Land Management	45	89	103.210				B-4	50-6424-1	1	2007	103.210		
Ellison Creek	Henderson	Land Management	47	94	40.000				F-2	50-5802-1	1	2005	40.000		
Elton E. Fawks Bald Eagle Refuge	Rock Island	Land Management	36	71	223.540				D-3	50-6491-1	1	1982	13.900		
<i>Elton E. Fawks Bald Eagle Refuge NP</i>															
													173.600		
Fall Creek Scenic Overlook	Adams	Land Management	47	93	222.830				H-1	50-2171-4	4	1980	247.330	2	20,512
<i>Fall Creek Gorge LWR</i>															
													52.050		
Flag Pond	Clay	Resource Conservation	54	107, 108	254.220				K-8	20-3603-5	5	2008	254.220		
<i>Flag Pond LWR</i>															
													180.000		
Fogelpole Cave	Monroe	Land Management	58	116	27.360				M-4	50-2191-4	4	1986	27.360		
<i>Fogelpole Cave NP</i>															
													27.360		
Foley Sand Prairie	Lee	Land Management	45	90	15.150				C-5	50-2211-1	1	1986	15.150		
<i>Foley Sand Prairie NP</i>															
													15.150		
Franklin Creek	Lee	Land Management	45	90	881.336				C-6	50-2481-1	1	1970	146.820	5	70,810
<i>Franklin Creek NP</i>															
													197.310		
French Bluff	Carroll	Land Management	36	71	344.560				C-4	50-3803-1	1	2001	344.560		

State Natural Area	County	Management Division	Apportionment 2000 Districts		Land + Water	Current Acreage			H'way Map Codes	Property Location Codes	Region	Initial Acquisition		Fed. Proj.	2009 Attendance Figure
			Senate	House		Leased	Water	Ded./Reg				Year	Acreage		
Fulfs Hill Prairie	Monroe	Land Management	58	116	921.530				M-4	50-2521-4	4	1970	372.600		
<i>Fulfs Hill Prairie NP</i>												528.000			
Geissler Savanna	Hancock	Land Management	47	94	36.970				G-1	50-3882-4	4	1998	36.970		
<i>Geissler Savanna LWR</i>												36.970			
George S. Park Memorial Woods	Putnam	Land Management	38	76	80.000				E-6	50-3941-1	1	1967	80.000		
<i>George S. Park Memorial Woods NP</i>												80.000			
Gibbons Creek Barrens	Pope	Land Management	59	118	173.240				N-8	50-4643-5	5	2005	173.240		
Gillespie Prairie	Macoupin, Montgomery	Land Management	49	98	78.140				J-5	50-6881-4	4	1983	78.140		
<i>Gillespie Prairie LWR</i>												78.140			
Ginther Farm	Menard	Land Management	50	100	136.940				H-5	50-6241-4	4	2002	136.940		
Goodes Woods	Macoupin	Land Management	49	97	40.000				I-4	50-1462-4	4	1997	40.000		
<i>Goodes Woods NP</i>												40.000			
Gooseberry Island	Kankakee	Land Management	40	79	13.740				E-9	50-6401-2	2	1989	13.740		
<i>Gooseberry Island NP</i>												13.700			
Grandville Woods	Jasper	Land Management	54	108	12.620				J-9	50-3595-5	5	2009	12.620		
Grigsby Marsh	McDonough	Land Management	47	94	36.718				G-2	50-7131-1	1	1989	36.718		
<i>Grigsby Marsh LWR</i>												37.245			

State Natural Area	County	Management Division	Apportionment		Land + Water	Current Acreage			H'way Map Codes	Property Location Codes	Region	Initial Acquisition		Fed. Proj.	2009 Attendance Figure
			Senate	House		Leased	Water	Ded./Reg				Year	Acreage		
Grubb Hollow Prairie	Pike	Land Management	49	97	50.000				I-2	50-2721-4	4	1987	50.000		
<i>Grubb Hollow Prairie NP</i>													50.000		
Guthrie Cave	Union	Land Management	58	115	81.900				N-6	50-2141-5	5	1986	81.900		
<i>Guthrie Cave LWR</i>													79.300		
Hanging Rock Sandstone Cliff	Clay	Land Management	54	108	93.500				K-8	50-1962-5	5	1999	93.500		
<i>Martin T. Snyder Memorial NP</i>													93.500		
Hanover Bluff	Jo Daviess	Land Management	45	89	798.850				B-4	50-6421-1	1	1981	361.700	5	
<i>Hanover Bluff LWR</i>													187.550		
<i>Hanover Bluff NP</i>													410.100		
Harlem Hills	Winnebago	Land Management	34	68	92.924				B-7	50-1261-1	1	1972	52.590		
<i>Harlem Hills NP</i>													92.810		
Harper-Rector Woods	Fulton	Land Management	47	94	37.971				G-3	50-6741-1	1	1988	38.800		
<i>Harper-Rector Woods NP</i>													37.271		
Harry "Babe" Woodyard	Vermilion	Land Management	52	104	1,331.213				H-10	50-3167-3	3	1996	1,043.000		
<i>Little Vermilion River LWR</i>													1,098.190		
Henry Allan Gleason	Mason	Land Management	47	94	120.000				G-4	50-1751-4	4	1970	80.000		
<i>Henry Allan Gleason NP</i>													110.000		

State Natural Area	County	Management Division	Apportionment 2000 Districts		Land + Water	Current Acreage			H'way Map Codes	Property Location Codes	Region	Initial Acquisition		Fed. Proj.	2009 Attendance Figure
			Senate	House		Leased	Water	Ded./Reg				Year	Acreage		
Hitts Siding Prairie	Will	Land Management	38	75	261.236				D-9	50-3371-2	2	1995	250.400		
<i>Hitts Siding Prairie NP</i>															261.300
Illinois Caverns	Monroe	Land Management	58	116	120.000				M-4	50-6811-4	4	1985	9.290		6,554
Iroquois Woods	Kankakee	Land Management	40	79	44.400				E-9	50-7181-2	2	1990	20.000		
<i>Iroquois Woods NP</i>															44.400
Jackson Slough Woods	St. Clair	Land Management	58	116	76.700				L-5	50-6571-4	4	1982	39.000	5	
<i>Jackson Slough Woods LWR</i>															79.000
James "Gene" Korando Pond	Jackson	Resource Conservation	58	115	152.390		43.000		N-5	20-3552-5	5	2004	90.000		
<i>Lovets Pond NP</i>															90.000
Julius J. Knobeloch Woods	St. Clair	Land Management	58	116	35.130				L-5	50-6751-4	4	1982	35.130	5	
<i>Julius J. Knobeloch Woods NP</i>															35.100
Kidd Lake Marsh	Monroe	Land Management	58	116	464.560				M-4	50-2527-4	4	1970	218.000	8	
Kishwaukee River	DeKalb	Land Management	35	70	570.340				C-7	50-4883-1	1	2001	570.340		
Lake Como	Whiteside	Land Management	45	90	135.882		65.000		C-5	50-4242-1	1	2002	135.880		
Lake in the Hills Fen	McHenry	Land Management	32	64	139.576				B-8	50-5221-2	2	1988	73.280	5	
<i>Lake in the Hills Fen NP</i>															73.276
Lake Renwick Heron Rookery	Will	Land Management	42	84	316.705		192.000		D-9	50-6871-2	2	1990	315.460	5	

State Natural Area	County	Management Division	Apportionment 2000 Districts		Land + Water	Current Acreage			H'way Map Codes	Property Location Codes	Region	Initial Acquisition		Fed. Proj.	2009 Attendance Figure
			Senate	House		Leased	Water	Ded./Reg				Year	Acreage		
	Will														
<i>Lake Renwick Heron Rookery NP</i>													315.460		
Long Branch Sand Prairie	Mason	Land Management	47	94	93.140				G-4	50-6981-4	4	1988	93.140		
<i>Long Branch Sand Prairie NP</i>													93.142		
Long Run Seep	Will	Land Management	43	85	82.780				D-9	50-3581-2	2	1989	41.300		
<i>Long Run Seep NP</i>													79.750		
Lower Fox River - Blake's Landing	LaSalle	Land Management	38	75, 76	29.860				D-7	50-2331-1	1	1971	33.240		
<i>Lower Fox River - Blake's Landing NP</i>													29.646		
Lusk Creek Canyon	Pope	Land Management	59	118	125.000				N-8	50-3601-5	5	1970	280.000		
<i>Lusk Creek Canyon NP</i>													125.000		
Manito Prairie	Tazewell	Land Management	46	91	21.340				F-5	50-6531-1	1	1981	19.640	5	
<i>Manito Prairie NP</i>													19.640		
Margaret Guzy Pothole Wetlands	Shelby	Land Management	51	101	159.000				I-7	50-4965-3	3	1981	159.000	5	
<i>Margaret Guzy Pothole Wetlands LWR</i>													159.000		
Marissa Woods	St. Clair	Land Management	58	116	25.287				M-5	50-6461-4	4	1981	25.287	5	
<i>Marissa Woods NP</i>													25.287		
Massasauga Prairie	Warren	Land Management	47	94	6.240				F-3	50-6621-1	1	1982	6.240	5	
<i>Massasauga Prairie NP</i>													6.244		

State Natural Area	County	Management Division	Apportionment 2000 Districts		Land + Water	Current Acreage			H'way Map Codes	Property Location Codes	Region	Initial Acquisition		Fed. Proj.	2009 Attendance Figure
			Senate	House		Leased	Water	Ded./Reg				Year	Acreage		
Matanzas Prairie	Mason	Land Management	47	94	81.800				G-4	50-6471-4	4	1985	27.640		
													27.640		
<i>Matanzas Prairie NP</i>															
McClure School Shale Glade	Union	Land Management	58	115	61.360				O-6	50-6481-5	5	1987	61.360		
													41.300		
<i>McClure School Shale Glade NP</i>															
McMasters Woods	Greene	Land Management	49	97	40.000				J-3	50-1652-4	4	2005	40.000		
													40.000		
<i>McMasters Woods NP</i>															
Meredosia Hill Prairie	Morgan	Land Management	49	97	36.250				H-3	50-6631-4	4	1985	30.020	5	
													36.220		
<i>Meredosia Hill Prairie NP</i>															
Miller Shrub Swamp	Marion	Land Management	54	107	35.680				L-7	50-7101-5	5	1988	20.240		
													35.680		
<i>Miller Shrub Swamp NP</i>															
Miller-Anderson Woods	Bureau, Putnam	Land Management	37, 38	73, 76	545.473		3.000		E-6	50-3781-1	1	1970	258.500		
													340.100		
<i>Miller-Anderson Woods NP</i>															
Millhurst Fen	Kendall	Land Management	25	50	7.000				D-8	50-5162-2	2	2000	7.000		
													7.100		
<i>Millhurst Fen NP</i>															
Mineral Marsh	Henry	Land Management	45	90	230.000				D-5	50-2531-1	1	1994	230.000		
													230.021		
<i>Mineral Marsh NP</i>															
Mississippi River Sand Hills	Hancock	Land Management	47	94	45.490				G-1	50-2851-4	4	1972	45.490		

State Natural Area	County	Management Division	Apportionment 2000 Districts		Land + Water	Current Acreage			H'way Map Codes	Property Location Codes	Region	Initial Acquisition		Fed. Proj.	2009 Attendance Figure
			Senate	House		Leased	Water	Ded./Reg				Year	Acreage		
	Hancock														
<i>Mississippi River Sand Hills NP</i>													45.000		
Mitchell's Grove	LaSalle	Land Management	38	76	184.485				D-6	50-5323-1	1	1997	184.485		
<i>Mitchell's Grove NP</i>													180.087		
Momence Wetlands	Kankakee	Land Management	40	79	769.773				E-9	50-6611-2	2	1984	30.000	1, 5	
<i>Momence Wetlands NP</i>													72.000		
<i>Momence Wetlands LWR</i>													519.000		
Nachusa Prairie	Ogle	Land Management	45	90	72.000				C-6	50-2482-1	1	2002	72.000		
Pecumsaugan Creek/Blackball Mines	LaSalle	Land Management	38	76	211.170				D-7	50-6711-1	1	1983	211.170		
<i>Pecumsaugan Creek/Blackball Mines NP</i>													211.170		
Peoria Salvation Army Woods	Peoria	Land Management	37	73	42.900				F-5	50-1573-1	1	2003	42.900		
Pine Rock	Ogle	Land Management	45	90	10.910				C-6	50-1622-1	1	2002	10.910		
<i>Pine Rock NP</i>													10.910		
Piney Creek Ravine	Jackson, Randolph	Land Management	58	115, 116	198.330				M-5	50-2121-4	4	1975	70.000		
<i>Piney Creek Ravine NP</i>													195.000		
Prairie Bluff	Will	Land Management	43	85	558.461				D-9	50-1338-2	2	2006	558.461		
Prairie Ridge - Jasper	Jasper	Resource Conservation	54	108	2,613.590				K-9	20-3557-5	5	1970	250.300		
<i>Jasper County Prairie Chicken Sanctuary NP</i>													407.300		

State Natural Area	County	Management Division	Apportionment 2000 Districts		Land + Water	Current Acreage			H'way Map Codes	Property Location Codes	Region	Initial Acquisition		Fed. Proj.	2009 Attendance Figure
			Senate	House		Leased	Water	Ded./Reg				Year	Acreage		
	Jasper														
<i>Prairie Ridge - Jasper LWR</i>													1,134.500		
<i>Prairie Ridge State Natural Area - Jasper LWR</i>													1,059.360		
Prairie Ridge - Marion	Marion	Resource Conservation	54	107	1,127.200				K-7	20-2251-5	5	1970	159.700		
<i>Marion County Prairie Chicken Sanctuary NP</i>													160.000		
<i>Prairie Ridge State Natural Area - Marion LWR</i>													447.500		
<i>Prairie Ridge - Marion LWR</i>													520.000		
Prairie State Eagle Refuge	Hancock	Land Management	47	94	270.181				G-1	50-6901-4	4	1984	89.820		
Primm's Pond	Jo Daviess	Land Management	45	89	182.940				B-4	50-6423-1	1	2006	182.940		
Rall Woods	Jo Daviess	Land Management	45	89	283.250				B-4	50-1302-1	1	2001	108.870		
<i>Rall Woods LWR</i>													283.250		
Redwing Slough	Lake	Land Management	31	61	996.098				A-9	50-7011-2	2	1991	485.000		
<i>Redwing Slough/Deer Lake LWR</i>													734.810		
Revis Hill Prairie	Mason	Land Management	47	94	419.740				G-5	50-2351-4	4	1973	55.800	5	
<i>Revis Hill Prairie NP</i>													412.700		
Rock Cave	Effingham	Land Management	55	109	139.360				J-7	50-2981-5	5	1981	82.360	5	
<i>Rock Cave LWR</i>													57.000		
<i>Rock Cave NP</i>													79.250		

State Natural Area	County	Management Division	Apportionment 2000 Districts		Land + Water	Current Acreage			H'way Map Codes	Property Location Codes	Region	Initial Acquisition		Fed. Proj.	2009 Attendance Figure
			Senate	House		Leased	Water	Ded./Reg				Year	Acreage		
Rockton Bog SNA	Winnebago	Land Management	34	68	103.050				A-6	50-4581-1	1	1970	34.720		
													67.000		
Sand Prairie - Scrub Oak	Mason	Land Management	47	94	1,510.000				G-4	50-6151-4	4	1969	960.000	5	
													1,460.000		
Sandy Ford	LaSalle	Land Management	38	76	203.140				E-7	50-3281-1	1	1965	203.140		
													200.000		
Shick Shack Sand Pond	Cass	Land Management	47	93	60.000				H-3	50-6511-4	4	1981	60.000	5	
													57.040		
Sielbeck Forest	Massac	Land Management	59	118	385.300				O-7	50-1603-5	5	1998	385.300		
													385.300		
Sipple Slough Woods	Washington	Land Management	58	115	40.000				L-5	50-7071-4	4	1990	40.000		
													40.000		
Sparks Pond	Mason	Land Management	47	94	386.570				G-5	50-5853-4	4	1995	230.700		
													386.570		
Spring Bay Fen	Woodford	Land Management	37	73	114.860				F-5	50-2611-1	1	1977	44.700		
													31.300		
Stemler Cave Woods	St. Clair	Land Management	57, 58	116, 113, 114	360.720				L-4	50-6521-4	4	1981	174.340	5	

State Natural Area	County	Management Division	Apportionment 2000 Districts		Land + Water	Current Acreage			H'way Map Codes	Property Location Codes	Region	Initial Acquisition		Fed. Proj.	2009 Attendance Figure
			Senate	House		Leased	Water	Ded./Reg				Year	Acreage		
	St. Clair														
	<i>Stemler Cave Woods NP</i>														
													194.820		
Sunbury Railroad Prairie	Livingston	Land Management	53	105	6.040				E-8	50-6861-3	3	1983	6.040		
	<i>Sunbury Railroad Prairie NP</i>														
													6.000		
Swayne Hollow	Randolph	Land Management	58	115, 116	89.000				M-5	50-4409-4	4	2005	89.000		
	<i>Swayne Hollow NP</i>														
													88.000		
Tapley Woods	Jo Daviess	Land Management	45	89	258.724				B-4	50-1801-1	1	1969	259.160		
	<i>Tapley Woods LWR</i>														
													259.160		
Thomson-Fulton Sand Prairie	Whiteside	Land Management	36	71	82.700				C-4	50-5381-1	1	1967	36.700		
	<i>Thomson-Fulton Sand Prairie NP</i>														
													37.600		
Thorn Creek Woods	Will	Land Management	40	79	473.595				D-10	50-2631-2	2	1975	275.250		
	<i>Thorn Creek Woods NP</i>														
													473.595		
Volo Bog	Lake, McHenry	Land Management	26	52	1,243.150				B-8, B-9	50-5391-2	2	1970	47.540	5 90,320	
	<i>Volo Bog NP</i>														
													186.000		
	<i>Pistakee Bog NP</i>														
													339.790		
Wagon Lake	St. Clair	Land Management	58	116	114.200		114.200		L-5	50-6781-4	4	1998	114.200		
	<i>Wagon Lake LWR</i>														
													114.200		
Ward's Grove	Jo Daviess	Land Management	45	89	334.700				B-4	50-2011-1	1	1979	334.700		

State Natural Area	County	Management Division	Apportionment 2000 Districts		Land + Water	Current Acreage			H'way Map Codes	Property Location Codes	Region	Initial Acquisition		Fed. Proj.	2009 Attendance Figure
			Senate	House		Leased	Water	Ded./Reg				Year	Acreage		
<i>Jo Daviess</i>															
<i>Ward's Grove NP</i>															
Wilmington Shrub Prairie	Will	Land Management	38	75	145.997				D-9	50-5471-2	2	1988	145.900		
<i>Wilmington Shrub Prairie NP</i>															
Wise Ridge Bedrock Hill		Land Management	59	118	555.845				O-7	50-2182-5	5	2010	555.845		
Wolf Road Prairie	Cook	Land Management	21	41	47.290				C-9	50-6541-2	2	1981	0.740	5	
<i>Wolf Road Prairie NP</i>															
Yorkville Prairie	Kendall	Land Management	25	50	16.014				C-8	50-7061-2	2	1990	16.014		
<i>Yorkville Prairie NP</i>															
TOTAL STATE NATURAL AREA ACREAGE AND ATTENDANCE					44,631.941		3,869.200	33,235.832							370,351

State Fish and Wildlife Area	County	Management Division	Apportionment 2000 Districts		Land + Water	Current Acreage			H'way Map Codes	Property Location Codes	Region	Initial Acquisition		Fed. Proj.	2009 Attendance Figure
			Senate	House		Leased	Water	Ded./Reg				Year	Acreage		
Banner Marsh	Fulton, Peoria	Land Management	46	91	4,432.046				F-5, G-5	50-1321-1	1	1973	227.500	1	142,970
Big Bend	Whiteside	Land Management	45	90	2,376.010		58.000		C-4, D-4	50-1351-1	1	1972	1,188.000	5, 10	
Bull Valley	McHenry	Land Management	32	63	126.850		93.330		B-8	50-3729-2	2	2002	126.850		
Cape Bend	Alexander	Land Management	59	118	1,368.680				O-6	50-1843-5	5	2002	1,368.680		
Carlyle Lake	Fayette	Land Management	51, 54	102, 107	1,688.710	8,178.000	60.000		K-6	50-1366-5	5	1972	4.380	1, 10	106,439
Chouteau Island	Madison	Land Management	56	111	2,330.840		8.160		K-4	50-2883-4	4	2000	188.630		

State Fish and Wildlife Area	County	Management Division	Apportionment 2000 Districts		Land + Water	Current Acreage			H'way Map Codes	Property Location Codes	Region	Initial Acquisition		Fed. Proj.	2009 Attendance Figure	
			Senate	House		Leased	Water	Ded./Reg				Year	Acreage			
Coffeen Lake	Montgomery	Land Management	49, 51	98, 102	493.750	1,440.000			J-6	50-6321-4	4	2004	180.500	1, 3, 10, 12	68,363	
Coleta Ponds	Whiteside	Land Management	45	90	11.710		3.000		C-5	50-3051-1	1	1949	11.710			
Crawford County	Crawford	Land Management	55	109	1,121.600				J-10	50-1711-5	5	1961	13.500		17,889	
Crow's Foot	Boone	Land Management	32, 35	63, 69	109.639				B-7	50-4522-1	1	2002	109.639			
Devil's Island	Alexander, Union	Land Management	58, 59	115, 118	2,740.960				O-6	50-1842-5	5	2003	2,740.960			
Donnelley	Putnam	Land Management	38	76	664.600				D-6	50-2081-1	1	1981	280.000	5, 10	182,440	
Double "T"	Fulton	Land Management	46	91	1,957.160		90.000		F-4	50-1703-1	1	2001	1,957.160	8		
Heidecke	Grundy	Land Management	38	75		1,474.720			D-8	50-2702-2	2			1		
Henderson County	Henderson	Land Management	47	94	87.520		27.000		F-2	50-2661-1	1	1961	84.020		1,025	
Henderson Creek	Henderson	Land Management			2,610.766		137.600			50-1822-1	1	2007	2,472.154			
Iris and Jack Witkowsky	Jo Daviess	Land Management	45	89	1,339.450				B-3, B-4	50-7051-1	1	1986	405.000			
Jim Edgar Panther Creek	Cass	Land Management	47	93	16,550.560		245.000		H-4	50-6261-4	4	1970	15,573.990		760,558	
															Panther Creek Hill Prairie LWR	32.000
															Cox Creek Hill Prairies LWR	575.000
Kaskaskia River	Monroe, Randolph, St. Clair	Land Management	58, 59	116, 118	16,536.629	2,300.000	2,000.000		L-4, L-5, M-4, M-5	50-1311-4	4	1965	161.730	1, 6, 8	398,125	
															New Athens Woods LWR	266.900

State Fish and Wildlife Area	County	Management Division	Apportionment 2000 Districts		Land + Water	Current Acreage			H'way Map Codes	Property Location Codes	Region	Initial Acquisition		Fed. Proj.	2009 Attendance Figure
			Senate	House		Leased	Water	Ded./Reg				Year	Acreage		
Mississippi River - Pool 21	Adams	Land Management				1,552.870				50-1881-1	1				
Mississippi River - Pool 22	Adams, Pike	Land Management				3,479.000				50-1891-4	4				
Mississippi River - Pool 24	Pike	Land Management				2,051.000				50-1901-4	4				
Morris Wetland Mitigation Site	Grundy	Land Management	38	75	835.380				D-8	50-2703-2	2	2009	835.380		
Newton Lake	Jasper	Land Management	54	108	2,550.000				K-8	50-2001-5	5			1, 6	197,384
Oquawka (Pool No. 18)	Henderson	Land Management	47	94	302.450				E-2	50-3211-1	1				
Peabody River King	St. Clair	Land Management	58	116	1,914.520		403.000		L-5	50-7161-4	4	1993	1,796.140	1	94,260
Piatt County Unit	Piatt	Land Management	51, 52, 55	110, 101, 103	791.270				H-8	50-5443-3	3	2002	640.270		
<i>Upper Sangamon River LWR</i>															791.270
Powerton Lake	Tazewell	Land Management	46	91	80.000	1,429.000			F-5	50-3251-1	1	1989	80.000		61,522
Ray Norbut	Pike, Scott	Land Management	47, 49	93, 97	1,344.394				I-3	50-1681-4	4	1970	862.000	6, 10	11,950
Rend Lake	Franklin, Jefferson	Land Management	54, 59	107, 117		12,690.000			L-7, M-7	50-4485-5	5	1996	22.000	1, 6	313,378
Sahara Woods	Saline, Williamson	Land Management	59	117, 118	4,001.380				N-7, N-8	50-4642-5	5	1999	4,001.380	1	
Sangamon River	Sangamon	Land Management	50	99	179.350				H-5	50-1761-4	4	1928	126.850	10	
Shelbyville	Moultrie	Land Management	51	101	0.410	6,320.590			I-7, I-8	50-4969-3	3	1976	0.200	1, 6	385,344
Snakeden Hollow	Knox	Land Management	37	74	2,497.649		380.000		E-4	50-6941-1	1	1987	2,373.000	1, 6, 10	108,086

State Fish and Wildlife Area	County	Management Division	Apportionment 2000 Districts		Land + Water	Current Acreage			H'way Map Codes	Property Location Codes	Region	Initial Acquisition		Fed. Proj.	2009 Attendance Figure
			Senate	House		Leased	Water	Ded./Reg				Year	Acreage		
Ten Mile Creek	Hamilton, Jefferson	Land Management	54, 59	107, 108, 117	5,964.160				L-7, L-8, M-7, M-8	50-7021-5	5	1988	5,823.860	1, 6	107,836
Turkey Bluffs	Randolph	Land Management	58	116	2,264.310		8.000		M-5, N-5	50-1971-4	4	1980	1,886.560	6	35,350

TOTAL STATE FISH AND WILDLIFE AREA ACREAGE AND ATTENDANCE

94,542.623 73,384.180 8,627.290 1,702.770

4,647,412

State Wildlife Area	County	Management Division	Apportionment 2000 Districts		Land + Water	Current Acreage			H'way Map Codes	Property Location Codes	Region	Initial Acquisition		Fed. Proj.	2009 Attendance Figure
			Senate	House		Leased	Water	Ded./Reg				Year	Acreage		
Copperhead Hollow	Jersey	Land Management	49	97	1,356.193					50-4086-4	4	2007	1,152.300	10	
Nauvoo Flat Wildlife Sanctuary (Pool No. 19)	Hancock	Land Management	47	94		700.000			F-1	50-6271-4	4				

TOTAL STATE WILDLIFE AREA ACREAGE AND ATTENDANCE

1,356.193 700.000

State Trail and Greenway	County	Management Division	Apportionment 2000 Districts		Land + Water	Current Acreage			H'way Map Codes	Property Location Codes	Region	Initial Acquisition		Fed. Proj.	2009 Attendance Figure
			Senate	House		Leased	Water	Ded./Reg				Year	Acreage		
Burnham Greenway	Cook	Land Management	17	33, 34	10.230				C-10	50-5602-2	2	1997	10.230		
Old Plank Road	Cook	Land Management	40	80	16.500				D-10	50-6731-2	2	1993	12.072		
			40	80											
								9.830							
Sangamon Valley	Macoupin, Menard, Sangamon	Land Management	49, 50	98, 99, 100	626.970				H-5, I-5	50-4763-4	4	2001	599.600		
Tunnel Hill	Johnson, Pulaski, Saline, Williamson	Land Management	59	117, 118	906.642				O-7, N-7, N-8	50-7271-5	5	1991	784.300		68,337

TOTAL STATE TRAIL AND GREENWAY ACREAGE AND ATTENDANCE

1,560.342

9.830

68,337

State Memorial	County	Management Division	Apportionment 2000 Districts		Land + Water	Current Acreage			H'way Map Codes	Property Location Codes	Region	Initial Acquisition		Fed. Proj.	2009 Attendance Figure
			Senate	House		Leased	Water	Ded./Reg				Year	Acreage		
Fort Edwards	Hancock	Land Management	47	94	0.100				G-1	50-2291-4	4	1931	0.060		

TOTAL STATE MEMORIAL ACREAGE AND ATTENDANCE

0.100

State Boating Access Area	County	Management Division	Apportionment 2000 Districts		Land + Water	Current Acreage			H'way Map Codes	Property Location Codes	Region	Initial Acquisition		Fed. Proj.	2009 Attendance Figure
			Senate	House		Leased	Water	Ded./Reg				Year	Acreage		
Crosses Corner (Pool 17)	Mercer	Land Management	36	72		2.000			D-2	50-3150-1	1				
Henderson Creek (Pool No. 19)	Henderson	Land Management	47	94		49.300			E-2, F-2	50-2401-1	1				
Meyers Landing (Pool No. 21)	Adams	Land Management	47	93	3.000				G-1	50-2911-4	4	1970	3.000		
Mickelson's Landing (Pool No. 13)	Whiteside	Land Management	36	71		36.870			C-4	50-2791-1	1				
Miller's Hollow (Pool No. 13)	Carroll	Land Management	36	71		90.210			B-4	50-2801-1	1				
Montebello	Hancock	Land Management	47	94	3.300				G-1	50-3821-4	4	1958	3.300		
Putney's Landing (Pool No. 18)	Henderson	Land Management	47	94		125.920			E-2	50-2441-1	1			1	

TOTAL STATE BOATING ACCESS AREA ACREAGE AND ATTENDANCE

6.300 304.300

State Recreation Area	County	Management Division	Apportionment 2000 Districts		Land + Water	Current Acreage			H'way Map Codes	Property Location Codes	Region	Initial Acquisition		Fed. Proj.	2009 Attendance Figure
			Senate	House		Leased	Water	Ded./Reg				Year	Acreage		
Butterfield Trail	Iroquois	Land Management	53	105	142.740				F-9	50-1484-3	3	2007	142.740		
Clinton Lake	DeWitt	Land Management	44	87	51.910	9,300.000			G-7, H-7	50-1791-3	3	1989	7.010	1, 8	838,554
Golconda Marina	Pope	Land Management	59	118	534.700		13.000		O-8	50-6921-5	5	1988	221.350	1	202,279

State Recreation Area	County	Management Division	Apportionment 2000 Districts		Land + Water	Current Acreage			H'way Map Codes	Property Location Codes	Region	Initial Acquisition		Fed. Proj.	2009 Attendance Figure
			Senate	House		Leased	Water	Ded./Reg				Year	Acreage		
Mackinaw River	Tazewell	Land Management	44, 53	87, 106	1,528.000		3.800		F-6	50-1671-1	1	1970	535.000	5	10,149
			44, 53	87, 106											
								40.000							
North Point Marina	Lake	Land Management	31	61	77.900				A-9	50-3004-2	2	1972	23.060	1, 7, 13	922,903
Shabbona Lake	DeKalb	Land Management	35	70	1,545.640		319.000		C-7	50-4881-1	1	1970	5.180	1, 5	445,777
World Shooting Complex	Randolph	Land Management	58	116	1,619.765				M-5	50-7451-4	4	2003	1,178.830	1	

TOTAL STATE RECREATION AREA ACREAGE AND ATTENDANCE

5,500.655 9,300.000 335.800 40.000 2,419,662

State Forest	County	Management Division	Apportionment 2000 Districts		Land + Water	Current Acreage			H'way Map Codes	Property Location Codes	Region	Initial Acquisition		Fed. Proj.	2009 Attendance Figure
			Senate	House		Leased	Water	Ded./Reg				Year	Acreage		
Big River	Henderson	Land Management	47	94	2,894.900				E-2	50-5801-1	1	1941	1,047.250	1	240,631
								540.850							
Hidden Springs	Shelby	Land Management	55	109	1,119.732		4.400		J-7, J-8	50-5901-3	3	1957	313.920		152,599
Lowden-Miller	Ogle	Land Management	45	90	2,291.255				C-6	50-7421-1	1	1992	1,185.900	1	14,935
Sand Ridge	Mason	Land Management	46, 47	91, 94	7,446.010				G-4, G-5	50-5851-4	4	1939	5,504.060	10	148,423
Spoon River	Knox	Land Management	37	74	1,680.800				E-4	50-6943-1	1	2003	1,680.800		
Trail of Tears	Union	Land Management	58	115	5,139.240		5.000		N-6, O-6	50-5951-5	5	1932	3,558.000	6, 9	57,163
			58	115				222.000							
Wildcat Hollow	Effingham	Land Management	51	102	680.000				J-8, K-8	50-6101-5	5	1968	280.400	10	

State Habitat Area	County	Management Division	Apportionment 2000 Districts		Land + Water	Current Acreage			H'way Map Codes	Property Location Codes	Region	Initial Acquisition		Fed. Proj.	2009 Attendance Figure
			Senate	House		Leased	Water	Ded./Reg				Year	Acreage		
Campbell Pond	Franklin, Jackson	Land Management	58, 59	115, 117	510.800				M-6	50-7231-5	5	1988	160.000	6, 10	
<i>Campbell Lake LWR</i>															510.800
Cecil E. Meeker	Jasper	Land Management	54	108	72.000				J-9	50-4802-5	5	1992	72.000		
Clifton	Iroquois	Land Management	38	75	80.000				E-9	50-1482-3	3	2001	80.000	11	
Consolidated Coal Co. Mine No. 14	Montgomery	Land Management	49	98	179.620				I-5	50-4765-4	4	1991	179.620		
Dublin Highlands	Stephenson	Land Management	45	89	121.770				B-5	50-3243-1	1	2001	121.770	10	
Finrock	DeWitt	Land Management	44	87	377.210				G-6	50-1788-3	3	2008	377.210		
Gifford	Champaign	Land Management	52	104	100.500				G-9	50-3160-3	3	2004	100.500	10	
Hallsville	DeWitt	Land Management	44	87	82.900				G-6	50-1792-3	3	1994	82.900	10	
Heron Woods	Cook	Land Management	28	55	286.180				C-8	50-7322-2	2	2001	286.180		
Herschel Workman	Vermilion	Land Management	53	105	136.160				G-9	50-3166-3	3	1991	88.000	10	
Hindsboro	Douglas	Land Management	55	110	85.523				I-9	50-2022-3	3	1998	80.000	10	
Hurricane Creek	Coles	Land Management	55	110	376.500				I-9	50-2422-3	3	1998	200.000	10	
Kilbuck Creek	Ogle	Land Management	35	70	37.040				C-7	50-6841-1	1	1983	37.040		
Little Rock Creek	Carroll	Land Management	36	71	148.720				C-5	50-1339-1	1	2004	148.720	11	
Loda SHA	Iroquois	Land Management	53	105	160.000		2.000		F-9	50-3170-3	3	2000	160.000		

State Habitat Area	County	Management Division	Apportionment 2000 Districts		Land + Water	Current Acreage			H'way Map Codes	Property Location Codes	Region	Initial Acquisition		Fed. Proj.	2009 Attendance Figure
			Senate	House		Leased	Water	Ded./Reg				Year	Acreage		
Manito	Tazewell	Land Management	46	91	78.000				G-5	50-5854-1	1	1998	78.000	10	
Max and Edward Rowe	Hancock	Land Management	47	94	30.500				F-1	50-3883-4	4	1999	30.500		
Maytown	Lee	Land Management	45	90	158.920				D-6	50-1523-1	1	1999	158.920	10	
Milks Grove	Iroquois	Land Management	53	105	79.560					50-1483-3	3	2006	79.560	10	
Millroad Marsh	Whiteside	Land Management	36	71	39.800				C-4	50-3842-1	1	1998	39.800	10	
Oakford	Mason, Menard	Land Management	47, 50	94, 100	114.800				G-4, H-4	50-5852-4	4	1991	114.800		
Palatine Road Marsh	Cook	Land Management	26	52	43.414				B-9	50-3723-2	2	1995	43.414		
Perdueville	Ford	Land Management	53	105	122.900				G-8	50-3763-3	3	1995	122.900	10	
Rail Splitter	Sangamon	Land Management	50	99	38.830				H-5	50-6821-4	4	1969	40.900		
Reed Wildlife	Hancock	Land Management	47	94	68.000				F-1	50-7221-4	4	1989	68.000		
Sam and Florence Atkinson Forest	Wayne	Land Management	54	108	336.600				L-8	50-2591-5	5	1979	40.000		
Sand Prairie	Lee	Land Management	37	73	317.970				D-5	50-1522-1	1	1992	317.970	10	
Saybrook	McLean	Land Management	53	105	86.500				G-8	50-3762-3	3	1991	86.500	11	
Sibley	Ford	Land Management	53	105	635.230				F-8	50-3764-3	3	2002	635.230		
Skinner Farm	Johnson	Land Management	59	118	220.400		4.000		O-7	50-2511-5	5	1970	124.300		
Steward	Lee	Land Management	45	90	80.000		4.500		C-7	50-4882-1	1	1994	80.000	10	

State Habitat Area	County	Management Division	Apportionment 2000 Districts		Land + Water	Current Acreage			H'way Map Codes	Property Location Codes	Region	Initial Acquisition		Fed. Proj.	2009 Attendance Figure
			Senate	House		Leased	Water	Ded./Reg				Year	Acreage		
Victoria	Knox	Land Management	37	74	241.400				E-4	50-6942-1	1	1995	241.400	10	
Whitefield	Marshall	Land Management	37	73	118.000				E-6	50-1574-1	1	2003	118.000	10	
Willow Creek	Edgar	Land Management	55	109	87.000				I-10	50-2023-3	3	1999	87.000	10	

TOTAL STATE HABITAT AREA ACREAGE AND ATTENDANCE 5,924.047 10.500 510.800

Other Department Property	County	Management Division	Apportionment 2000 Districts		Land + Water	Current Acreage			H'way Map Codes	Property Location Codes	Region	Initial Acquisition		Fed. Proj.	2009 Attendance Figure
			Senate	House		Leased	Water	Ded./Reg				Year	Acreage		
Benton Mine Rescue Station	Franklin	Mines & Minerals	59	117	0.950				M-7	60-6009-5	5	1910	0.650		
Carlyle Dam West Resort Area	Clinton	Land Management	54	107		39.740			K-6	50-1363-4	4				
Conservation World	Sangamon	Administration	50	99	40.000		1.000		H-5	10-2525-4	4	1923	40.000		
Fox River	LaSalle	Land Management	38	75	0.930				D-7	50-2461-1	1	1935	86.000		
Freeman Mine Site	Macoupin	Mines & Minerals	50	100	31.800				J-5	60-6001-4	4	1976	31.800		
Havana Field Headquarters	Mason	Resource Conservation	47	94	5.440				G-4	20-5101-4	4	1936	3.500	1	
Jack C. Perschbacher Service Center	Sangamon	Administration	50	100	7.400				I-5	10-1117-4	4	1972	7.280		
Kankakee River Dam	Kankakee	Land Management	40	79	5.750				E-9	50-3122-2	2	1959	5.750		
Millhurst Dam	Kendall	Land Management	25	50	25.380				D-8	50-6801-2	2	1982	25.380		
Mine Rescue Station	Sangamon	Mines & Minerals	50	100	0.840				H-5	60-6008-4	4	1910	0.840		

Other Department Property	County	Management Division	Apportionment 2000 Districts		Land + Water	Current Acreage			H'way Map Codes	Property Location Codes	Region	Initial Acquisition		Fed. Proj.	2009 Attendance Figure
			Senate	House		Leased	Water	Ded./Reg				Year	Acreage		
Prairie Wind	Coles, Douglas, Moultrie	Land Management	51, 55	101, 110	246.155				I-8, I-9	50-7381-3	3	1991	266.600		
Putnam County	Putnam	Land Management	38	76	267.500				D-6	50-4281-1	1	1971	267.500		
Region V Headquarters	Franklin	Land Management	59	117	34.460				M-7	50-5051-5	5	1938	37.170		
Schmoeger Park Buffer	Peoria	Land Management	46	92	12.987				F-5	50-7241-1	1	1970	12.987		
Springfield IDNR Service Building	Sangamon	Administration	50	99	7.770				H-2	10-2554-4	4	1999	2.380		
Stirtz Landing	Madison	Land Management	56	111	2.400				K-4	50-1293-4	4	1997	2.400		
Veterans Parkway Wetland Mitigation Site	Sangamon	Administration	50	99	14.793				H-5	10-2525-4	4	2004	14.793		

TOTAL OTHER DEPARTMENT PROPERTY ACREAGE AND ATTENDANCE

704.555 39.740 1.000

Illinois State Museum Property	County	Management Division	Apportionment 2000 Districts		Land + Water	Current Acreage			H'way Map Codes	Property Location Codes	Region	Initial Acquisition		Fed. Proj.	2009 Attendance Figure
			Senate	House		Leased	Water	Ded./Reg				Year	Acreage		
Briscoe Mounds	Will	Illinois State Museum	38	75	43.090				D-8	94-1005-2	2	1989	43.090		
Dickson Mounds	Fulton	Illinois State Museum	47	94	235.090				G-4	94-1004-1	1	1945	163.750		
Modoc Shelter	Randolph	Illinois State Museum	58	116	0.470				M-4	94-1007-4	4	1966	0.470		
Southern Illinois Art and Artisans Center	Franklin	Illinois State Museum	59	117	6.000				M-7	94-1304-5	5	1990	6.000		

TOTAL ILLINOIS STATE MUSEUM PROPERTY ACREAGE AND ATTENDANCE

284.650

GRAND TOTALS FOR ALL DEPARTMENT PROPERTIES	376,966.553	93,672.000	43,486.256	51,268.240		41,546,718
---	-------------	------------	------------	------------	--	------------

Federal Projects

This key identifies State Federal Aid assistance programs used for Land Acquisition and Development

- | | | | |
|---|--|----|---|
| 1 | Dingell-Johnson - Federal Aid in Sport Restoration | 9 | Civilian Conservation Corps |
| 2 | Federal Highway Administration Great River Road Foundation | 10 | Other License Revenue Funds - State Pheasant Fund, Illinois Habitat Fund, State Furbearer Fund, Migratory Waterfowl Stamp Fund, Hunter's Heritage |
| 3 | Historic Preservation | | |
| 4 | Housing and Urban Development | 11 | Ducks Unlimited Contribution |
| 5 | Land and Water Conservation Fund | 12 | State Wildlife Grant Program |
| 6 | Pittman-Robertson - Federal Aid in Wildlife Restoration | 13 | Boating Infrastructure Grant Program |
| 7 | Clean Vessel Act | | |
| 8 | North American Wetland Conservation Corps | | |

Index

<u>Site</u>	<u>Page</u>	<u>Site</u>	<u>Page</u>	<u>Site</u>	<u>Page</u>
Adeline Jay Geo-Karis Illinois Beach SP	4	Berryville Shale Glade SNA	13	Cache River LWR	14
Alorton Heron Rookery SNA	13	Berryville Shale Glade NP	13	Calamus Lake SNA	14
Alvah Borah SHA	33	Big Bend SFWA	26	Calamus Lake NP	14
American Beech Woods NP	7	Big Grand Pierre Glade SNA	13	Campbell Lake LWR	34
Anderson Lake SCA	10	Big Grand Pierre Glade LWR	13	Campbell Pond SHA	34
Annbriar Karst SNA	13	Big River SF	32	Cape Bend SFWA	26
Apple River Canyon SP	4	Birkbeck SHA	33	Carl Flierman's River NP	7
Apple River Canyon LWR	4	Black Crown Marsh SNA	13	Carlyle Dam West Resort Area ODP	36
Apple River Canyon NP	4	Black Crown Marsh LWR	13	Carlyle Lake SFWA	26
Argyle Hollow Barrens NP	4	Bohm Woods NP	6	Castle Rock SP	4
Argyle Lake SP	4	Bradford SHA	33	Cave Creek Glade NP	14
Ayers Sand Prairie SNA	13	Brainerd Cave LWR	8	Cave-In-Rock SP	4
Ayers Sand Prairie NP	13	Briscoe Mounds ISM	37	Cecil E. Meeker SHA	34
Banner Marsh SFWA	26	Brown Barrens SNA	14	Cecil White Prairie SNA	14
Barkhausen Woods LWR	12	Brown Barrens NP	14	Cecil White Prairie LWR	14
Barton-Sommer Woodland SNA	13	Buffalo Rock SP	4	Cedar Glen SNA	14
Barton-Sommer Woodland NP	13	Bull Valley SFWA	26	Cedar Glen LWR	14
Beall Woods SCA	10	Burnham Greenway STG	30	Cedar Glen NP	14
Beall Woods LWR	10	Burton Cave SNA	14	Cedar Lake Bog SNA	14
Beall Woods NP	11	Burton Cave NP	14	Cedar Lake Bog NP	15
Beaver Dam SP	4	Butterfield Trail SRA	31	Cedar/Draper's Bluff LWR	5
Benton Mine Rescue Station ODP	36	Cache River SNA	14	Chain O' Lakes SP	4

FF = Fish Facility; GPC = Game Propagation Center; ISM = Illinois State Museum Property; LWR = Land and Water Reserve; NP = Nature Preserve; ODP = Other Department Property; SBAA = State Boating Access Area; SCA = State Conservation Area; SF = State Forest; SFWA = State Fish and Wildlife Area; SHA = State Habitat Area; SM = State Memorial; SNA = State Natural Area; SP = State Park; SRA = State Recreation Area; STG = State Trail and Greenway; STN = State Tree Nursery; SWA = State Wildlife Area.

Index

<u>Site</u>	<u>Page</u>	<u>Site</u>	<u>Page</u>	<u>Site</u>	<u>Page</u>
Channahon SP	5	Crow's Foot SFWA	27	Edward R. Madigan SP	5
Chauncey Marsh SNA	15	Cypress Pond SNA	15	Eldon Hazlet SP	5
Chauncey Marsh LWR	15	Cypress Pond LWR	15	Ellison Creek SNA	16
Chauncey Marsh NP	15	Dean Hills SNA	15	Elton E. Fawks Bald Eagle Refuge SNA	16
Chestnut Hills SNA	15	Dean Hills NP	15	Elton E. Fawks Bald Eagle Refuge NP	16
Chestnut Hills NP	15	Deer Pond SNA	15	Embarras River LWR	5
Chouteau Island SFWA	26	Deer Pond NP	15	Fall Creek Gorge LWR	16
Clear Creek Wetland SNA	15	Delabar SP	5	Fall Creek Scenic Overlook SNA	16
Clifton SHA	34	Denby Prairie SNA	15	Fern Rocks NP	6
Clinton Lake SRA	31	Denby Prairie NP	16	Ferne Clyffe SP	5
Coffeen Lake SFWA	26	Des Plaines GPC	33	Finrock SHA	34
Coleta Ponds SFWA	26	Des Plaines SCA	11	Flag Pond SNA	16
Collier Limestone Glade SNA	15	Des Plaines Dolomite Prairies LWR	11	Flag Pond LWR	16
Collier Limestone Glade NP	15	Devil's Island SFWA	27	Fogelpole Cave SNA	16
Conservation World ODP	36	Devil's Prop SNA	16	Fogelpole Cave NP	16
Consolidated Coal No. 14 SHA	34	Dickson Mounds ISM	37	Foley Sand Prairie SNA	16
Copperhead Hollow SWA	30	Dixon Springs SP	5	Foley Sand Prairie NP	16
Cox Creek Hill Prairies LWR	27	Donnelley SFWA	27	Fort Edwards SM	31
Crawford County SFWA	27	Double "T" SFWA	27	Fort Massac SP	5
Cretaceous Hills SNA	15	Dublin Highlands SHA	33	Fort Massac LWR	5
Cretaceous Hills NP	15	Eagle Creek SP	5	Fox Ridge SP	5
Crosses Corner (Pool 17) SBAA	31	Eagles Landing SNA	16	Fox River ODP	36

FF = Fish Facility; GPC = Game Propagation Center; ISM = Illinois State Museum Property; LWR = Land and Water Reserve; NP = Nature Preserve; ODP = Other Department Property; SBAA = State Boating Access Area; SCA = State Conservation Area; SF = State Forest; SFWA = State Fish and Wildlife Area; SHA = State Habitat Area; SM = State Memorial; SNA = State Natural Area; SP = State Park; SRA = State Recreation Area; STG = State Trail and Greenway; STN = State Tree Nursery; SWA = State Wildlife Area.

Index

<u>Site</u>	<u>Page</u>	<u>Site</u>	<u>Page</u>	<u>Site</u>	<u>Page</u>
Frank Holten SP	5	Goodes Woods SNA	17	Harlem Hills NP	18
Franklin Creek SNA	16	Goodes Woods NP	17	Harper-Rector Woods SNA	18
Franklin Creek NP	16	Goose Lake Prairie SP	6	Harper-Rector Woods NP	18
Freeman Mine Site ODP	36	Goose Lake Prairie NP	6	Harry "Babe" Woodyard SNA	18
French Bluff SNA	16	Gooseberry Island SNA	17	Harry N. Patterson Savanna LWR	32
Fults Hill Prairie SNA	16	Gooseberry Island NP	17	Havana Field Headquarters ODP	36
Fults Hill Prairie NP	17	Grandville Woods SNA	17	Hazel and Bill Rutherford's Wildlife Prairie SP	6
Funks Grove SP	5	Grant Creek Prairie NP	11	Heidecke SFWA	27
Funks Grove NP	6	Green River SCA	11	Henderson County SFWA	27
Gebhard Woods SP	6	Grigsby Marsh SNA	17	Henderson Creek SFWA	27
Geissler Savanna SNA	17	Grigsby Marsh LWR	17	Henderson Creek (Pool No. 19) SBAA	31
Geissler Savanna LWR	17	Grubb Hollow Prairie SNA	17	Hennepin Canal SP	6
George B. Fell NP	4	Grubb Hollow Prairie NP	18	Henry Allan Gleason SNA	18
George S. Park Memorial Woods SNA	17	Guthrie Cave SNA	18	Henry Allan Gleason NP	18
George S. Park Memorial Woods NP	17	Guthrie Cave LWR	18	Heron Pond - Little Black Slough NP	14
Giant City SP	6	Hallsville SHA	34	Heron Woods SHA	34
Gibbons Creek Barrens SNA	17	Hamilton County SCA	11	Herschel Workman SHA	34
Gifford SHA	34	Hanging Rock Sandstone Cliff SNA	18	Hidden Springs SF	32
Gillespie Prairie SNA	17	Hanover Bluff SNA	18	Hindsboro SHA	34
Gillespie Prairie LWR	17	Hanover Bluff LWR	18	Hitts Siding Prairie SNA	18
Ginther Farm SNA	17	Hanover Bluff NP	18	Hitts Siding Prairie NP	19
Golconda Marina SRA	31	Harlem Hills SNA	18	Hooper Branch Savanna NP	11

FF = Fish Facility; GPC = Game Propagation Center; ISM = Illinois State Museum Property; LWR = Land and Water Reserve; NP = Nature Preserve; ODP = Other Department Property; SBAA = State Boating Access Area; SCA = State Conservation Area; SF = State Forest; SFWA = State Fish and Wildlife Area; SHA = State Habitat Area; SM = State Memorial; SNA = State Natural Area; SP = State Park; SRA = State Recreation Area; STG = State Trail and Greenway; STN = State Tree Nursery; SWA = State Wildlife Area.

Index

<u>Site</u>	<u>Page</u>	<u>Site</u>	<u>Page</u>	<u>Site</u>	<u>Page</u>
Horseshoe Geological Area LWR	12	Jim Edgar Panther Creek SFWA	27	Lake Murphysboro SP	7
Horseshoe Lake - Alexander SCA	11	Johnson Sauk Trail SP	6	Lake Murphysboro Hill Prairies LWR	7
Horseshoe Lake - Madison SP	6	Jubilee College SP	7	Lake Renwick Heron Rookery SNA	19
Horseshoe Lake NP	11	Jubilee College Forest NP	7	Lake Renwick Heron Rookery NP	19
Hurricane Creek SHA	34	Julius J. Knobeloch Woods SNA	19	LaSalle Fish Hatchery FF	13
Illini SP	6	Julius J. Knobeloch Woods NP	19	LaSalle Lake SFWA	28
Illinois and Michigan Canal SP	6	Kankakee River SP	7	Lincoln Trail SP	7
Illinois Beach NP	4	Kankakee River Dam ODP	36	Lincoln Trail Homestead SP	7
Illinois Caverns SNA	19	Kankakee River NP	7	Little Grassy Fish Hatchery FF	13
Iris and Jack Witkowsky SFWA	27	Kaskaskia River SFWA	27	Little Rock Creek SHA	34
Iroquois County SCA	11	Kettle Moraine NP	8	Little Vermilion River LWR	18
Iroquois County State Wildlife Area LWR	11	Kickapoo SP	7	Loda SHA	34
Iroquois Woods SNA	19	Kidd Lake Marsh SNA	19	Long Branch Sand Prairie SNA	20
Iroquois Woods NP	19	Kilbuck Creek SHA	34	Long Branch Sand Prairie NP	20
Jack C. Perschbacher Service Center ODP	36	Kinkaid Lake SFWA	27	Long Run Seep SNA	20
Jackson Slough Woods SNA	19	Kinney's Ford Seep LWR	28	Long Run Seep NP	20
Jackson Slough Woods LWR	19	Kishwaukee River SNA	19	Lovets Pond NP	19
Jake Wolf Memorial Fish Hatchery FF	12	Lake Como SNA	19	Lowden SP	7
James "Gene" Korando Pond	19	Lake Depue SFWA	27	Lowden-Miller SF	32
James "Pate" Philip SP	6	Lake in the Hills Fen SNA	19	Lower Fox River - Blake's Landing SNA	20
James C. Helfrich GPC	33	Lake in the Hills Fen NP	19	Lower Fox River - Blake's Landing NP	20
Jasper County Prairie Chicken Sanctuary NP	22	Lake Le-Aqua-Na SP	7	Lusk Creek Canyon SNA	20

FF = Fish Facility; GPC = Game Propagation Center; ISM = Illinois State Museum Property; LWR = Land and Water Reserve; NP = Nature Preserve; ODP = Other Department Property; SBAA = State Boating Access Area; SCA = State Conservation Area; SF = State Forest; SFWA = State Fish and Wildlife Area; SHA = State Habitat Area; SM = State Memorial; SNA = State Natural Area; SP = State Park; SRA = State Recreation Area; STG = State Trail and Greenway; STN = State Tree Nursery; SWA = State Wildlife Area.

Index

<u>Site</u>	<u>Page</u>	<u>Site</u>	<u>Page</u>	<u>Site</u>	<u>Page</u>
Lusk Creek Canyon NP	20	Matthiessen Dells NP	7	Miller Shrub Swamp NP	21
Mackinaw River SRA	32	Mautino SFWA	28	Miller-Anderson Woods SNA	21
Manito SHA	35	Max and Edward Rowe SHA	34	Miller-Anderson Woods NP	21
Manito Prairie SNA	20	Maytown SHA	35	Miller's Hollow (Pool No. 13) SBAA	31
Manito Prairie NP	20	Mazonia-Braidwood SFWA	28	Millhurst Dam ODP	36
Margaret Guzy Pothole Wetlands SNA	20	McAdams Peak LWR	8	Millhurst Fen SNA	21
Margaret Guzy Pothole Wetlands LWR	20	McClure School Shale Glade SNA	21	Millhurst Fen NP	21
Margery C. Carlson NP	7	McClure School Shale Glade NP	21	Millroad Marsh SHA	35
Marion County Prairie Chicken Sanctuary NP	23	McMasters Woods SNA	21	Mine Rescue Station ODP	36
Marissa Woods SNA	20	McMasters Woods NP	21	Mineral Marsh SNA	21
Marissa Woods NP	20	Meredosia Hill Prairie SNA	21	Mineral Marsh NP	21
Marseilles SFWA	28	Meredosia Hill Prairie NP	21	Mississippi Palisades SP	8
Marshall SCA	11	Meredosia Lake SFWA	28	Mississippi River SFWA	28
Marshall County Hill Prairies LWR	11	Mermet Lake SCA	11	Mississippi River - Pool 16 SFWA	28
Martin T. Snyder Memorial NP	18	Mermet Lake Flatwoods LWR	11	Mississippi River - Pool 17 SFWA	28
Mason STN	33	Mermet Swamp NP	11	Mississippi River - Pool 18 SFWA	28
Massac Forest NP	5	Meyers Landing (Pool No. 21) SBAA	31	Mississippi River - Pool 21 SFWA	28
Massasauga Prairie SNA	20	Mickelson's Landing (Pool No. 13) SBAA	31	Mississippi River - Pool 22 SFWA	28
Massasauga Prairie NP	20	Middle Fork SFWA	28	Mississippi River - Pool 24 SFWA	29
Matanzas Prairie SNA	20	Middle Fork Woods NP	7	Mississippi River Sand Hills SNA	21
Matanzas Prairie NP	21	Milks Grove SHA	35	Mississippi River Sand Hills NP	21
Matthiessen SP	7	Miller Shrub Swamp SNA	21	Mitchell's Grove SNA	22

FF = Fish Facility; GPC = Game Propagation Center; ISM = Illinois State Museum Property; LWR = Land and Water Reserve; NP = Nature Preserve; ODP = Other Department Property; SBAA = State Boating Access Area; SCA = State Conservation Area; SF = State Forest; SFWA = State Fish and Wildlife Area; SHA = State Habitat Area; SM = State Memorial; SNA = State Natural Area; SP = State Park; SRA = State Recreation Area; STG = State Trail and Greenway; STN = State Tree Nursery; SWA = State Wildlife Area.

Index

<u>Site</u>	<u>Page</u>	<u>Site</u>	<u>Page</u>	<u>Site</u>	<u>Page</u>
Mitchell's Grove NP	22	Ozark Hills NP	32	Prairie Ridge - Jasper SNA	22
Modoc Shelter ISM	37	Palatine Road Marsh SHA	35	Prairie Ridge - Jasper LWR	22
Momence Wetlands SNA	22	Panther Creek Hill Prairie LWR	27	Prairie Ridge - Marion SNA	23
Momence Wetlands LWR	22	ParkLands NP	32	Prairie Ridge - Marion LWR	23
Momence Wetlands NP	22	Peabody River King SFWA	29	Prairie Ridge State Natural Area - Jasper LWR	23
Montebello SBAA	31	Pecumsaugan Creek/Blackball Mines SNA	22	Prairie Ridge State Natural Area - Marion LWR	23
Moraine Hills SP	8	Pecumsaugan Creek/Blackball Mines NP	22	Prairie State Eagle Refuge SNA	23
Moraine View SP	8	Pekin Lake SCA	11	Prairie Wind ODP	37
Morris Wetland Mitigation Site	29	Peoria Salvation Army Woods SNA	22	Primm's Pond SNA	23
Morrison-Rockwood SP	8	Perdueville SHA	35	Prophetstown SP	8
Mt. Vernon GPC	33	Pere Marquette SP	8	Putnam County ODP	37
Nachusa Prairie SNA	22	Pere Marquette NP	8	Putney's Landing (Pool No. 18) SBAA	31
Nauvoo SP	8	Piatt County Unit SFWA	29	Pyramid SP	8
Nauvoo Flat Wildlife Sanctuary (Pool No. 19) SWA	30	Pine Rock SNA	22	Rail Splitter SHA	35
New Athens Woods LWR	27	Pine Rock NP	22	Rall Woods SNA	23
Newton Lake SFWA	29	Piney Creek Ravine SNA	22	Rall Woods LWR	23
North Dunes NP	4	Piney Creek Ravine NP	22	Ramsey Lake SP	8
North Point Marina SRA	32	Pistakee Bog NP	25	Ramsey Railroad Prairie NP	8
Oakford SHA	35	Plum Grove NP	9	Randolph County SCA	12
Old Plank Road STG	30	Posen Woods NP	12	Ray Norbut SFWA	29
Old Plank Road Prairie NP	30	Powerton Lake SFWA	29	Red Hills SP	8
Oquawka (Pool No. 18) SFWA	29	Prairie Bluff SNA	22	Red Hills Seep Springs LWR	8

FF = Fish Facility; GPC = Game Propagation Center; ISM = Illinois State Museum Property; LWR = Land and Water Reserve; NP = Nature Preserve; ODP = Other Department Property; SBAA = State Boating Access Area; SCA = State Conservation Area; SF = State Forest; SFWA = State Fish and Wildlife Area; SHA = State Habitat Area; SM = State Memorial; SNA = State Natural Area; SP = State Park; SRA = State Recreation Area; STG = State Trail and Greenway; STN = State Tree Nursery; SWA = State Wildlife Area.

Index

<u>Site</u>	<u>Page</u>	<u>Site</u>	<u>Page</u>	<u>Site</u>	<u>Page</u>
Red Hills Woods NP	9	Saline County SCA	12	Sibley SHA	35
Red's Landing SFWA	28	Sam and Florence Atkinson Forest SHA	35	Sielbeck Forest SNA	24
Redwing Slough SNA	23	Sam Dale Lake SCA	12	Sielbeck Forest LWR	24
Redwing Slough/Deer Lake LWR	23	Sam Parr SP	9	Siloam Springs SP	9
Reed Wildlife SHA	35	Sand Prairie SHA	35	Silver Springs SP	9
Region V Headquarters ODP	37	Sand Prairie - Scrub Oak SNA	24	Sipple Slough Woods SNA	24
Rend Lake SFWA	29	Sand Prairie - Scrub Oak NP	24	Sipple Slough Woods LWR	24
Revis Hill Prairie SNA	23	Sand Ridge SF	32	Skinner Farm SHA	35
Revis Hill Prairie NP	23	Sandy Ford SNA	24	Snakeden Hollow SFWA	29
Rice Lake SCA	12	Sandy Ford LWR	24	South Shore SP	9
Rip Rap Landing SFWA	28	Sangamon River SFWA	29	Southern Illinois Art and Artisans Center ISM	37
Robert A. Evers LWR	9	Sangamon Valley STG	30	Sparks Pond SNA	24
Rock Cave SNA	23	Sanganois SCA	12	Sparks Pond LWR	24
Rock Cave LWR	23	Sangchris Lake SP	9	Spitler Woods SP	9
Rock Cave NP	23	Saybrook SHA	35	Spitler Woods NP	9
Rock Cut SP	9	Schmoeger Park Buffer ODP	37	Spoon River SF	32
Rock Island Trail SP	9	Section 8 Woods NP	14	Spring Bay Fen SNA	24
Rock Island Trail Prairie NP	9	Sentinel NP	8	Spring Bay Fen NP	24
Rockton Bog NP	24	Shabbona Lake SRA	32	Spring Lake SCA	12
Rockton Bog SNA	23	Shelbyville SFWA	29	Springfield IDNR Service Building ODP	37
Round Bluff NP	5	Shick Shack Sand Pond SNA	24	Starved Rock SP	9
Sahara Woods SFWA	29	Shick Shack Sand Pond NP	24	Starved Rock NP	9

FF = Fish Facility; GPC = Game Propagation Center; ISM = Illinois State Museum Property; LWR = Land and Water Reserve; NP = Nature Preserve; ODP = Other Department Property; SBAA = State Boating Access Area; SCA = State Conservation Area; SF = State Forest; SFWA = State Fish and Wildlife Area; SHA = State Habitat Area; SM = State Memorial; SNA = State Natural Area; SP = State Park; SRA = State Recreation Area; STG = State Trail and Greenway; STN = State Tree Nursery; SWA = State Wildlife Area.

Index

<u>Site</u>	<u>Page</u>	<u>Site</u>	<u>Page</u>	<u>Site</u>	<u>Page</u>
Stemler Cave Woods SNA	24	Turner Lake Fen NP	5	Wildcat Hollow SF	32
Stemler Cave Woods NP	24	Union STN	33	William G. Stratton SP	10
Stephen A. Forbes SP	9	Union County SCA	12	William W. Powers SCA	12
Steward SHA	35	Upper Embarras Woods LWR	10	Williams Creek Bluff LWR	10
Stiritz Landing ODP	37	Upper Embarras Woods NP	10	Willow Creek SHA	36
Sunbury Railroad Prairie SNA	25	Upper Sangamon River LWR	29	Wilmington Shrub Prairie SNA	26
Sunbury Railroad Prairie NP	25	Veterans Parkway Wetland Mitigation Site ODP	37	Wilmington Shrub Prairie NP	26
Swayne Hollow SNA	25	Victoria SHA	36	Wise Ridge Bedrock Hill	26
Swayne Hollow NP	25	Volo Bog SNA	25	Wolf Creek SP	10
Tapley Woods SNA	25	Volo Bog NP	25	Wolf Road Prairie SNA	26
Tapley Woods LWR	25	Wagon Lake SNA	25	Wolf Road Prairie NP	26
Ten Mile Creek SFWA	29	Wagon Lake LWR	25	Woodford County SCA	12
Thaddeus Stubblefield Grove NP	6	Walnut Point SP	10	World Shooting Complex SRA	32
Thomson-Fulton Sand Prairie SNA	25	Ward's Grove SNA	25	Yorkville Prairie SNA	26
Thomson-Fulton Sand Prairie NP	25	Ward's Grove NP	25	Yorkville Prairie NP	26
Thorn Creek Woods SNA	25	Washington County SCA	12		
Thorn Creek Woods NP	25	Wayne Fitzgerrell SP	10		
Titus Hollow (Pool 25) SFWA	28	Weinberg-King SP	10		
Trail of Tears SF	32	Weldon Springs SP	10		
Tri-County Wetland LWR	6	White Pines Forest SP	10		
Tunnel Hill STG	30	White Pines Forest NP	10		
Turkey Bluffs SFWA	29	Whitefield SHA	36		

FF = Fish Facility; GPC = Game Propagation Center; ISM = Illinois State Museum Property; LWR = Land and Water Reserve; NP = Nature Preserve; ODP = Other Department Property; SBAA = State Boating Access Area; SCA = State Conservation Area; SF = State Forest; SFWA = State Fish and Wildlife Area; SHA = State Habitat Area; SM = State Memorial; SNA = State Natural Area; SP = State Park; SRA = State Recreation Area; STG = State Trail and Greenway; STN = State Tree Nursery; SWA = State Wildlife Area.

Printed by the Authority of the State of Illinois
350 copies - 3/11
IOC10567-11

