




LAND AND WATER REPORT

JUNE 30, 2012



On the Cover

On the cover are pictures of the rock cut and sandstone cliff formations that are found on the property acquired from the Lomax family at the entrance to Kickapoo State Park. Part of the Rock Cut Road Botanical Area, an Illinois Natural Area Inventory site, this site currently supports a community of the state-threatened fibrous rooted sedge (*Carex communis*). The sandstone cliffs and dry-mesic barrens communities are considered “best-of-their-kind” examples of these communities in the Vermilion River Section of the Wabash Border Natural Division.

Also pictured is a locomotive, circa 1890s, on a narrow-gage railroad line through the property, long-since removed, that was once a part of the Chicago & Eastern Illinois Railroad Company.

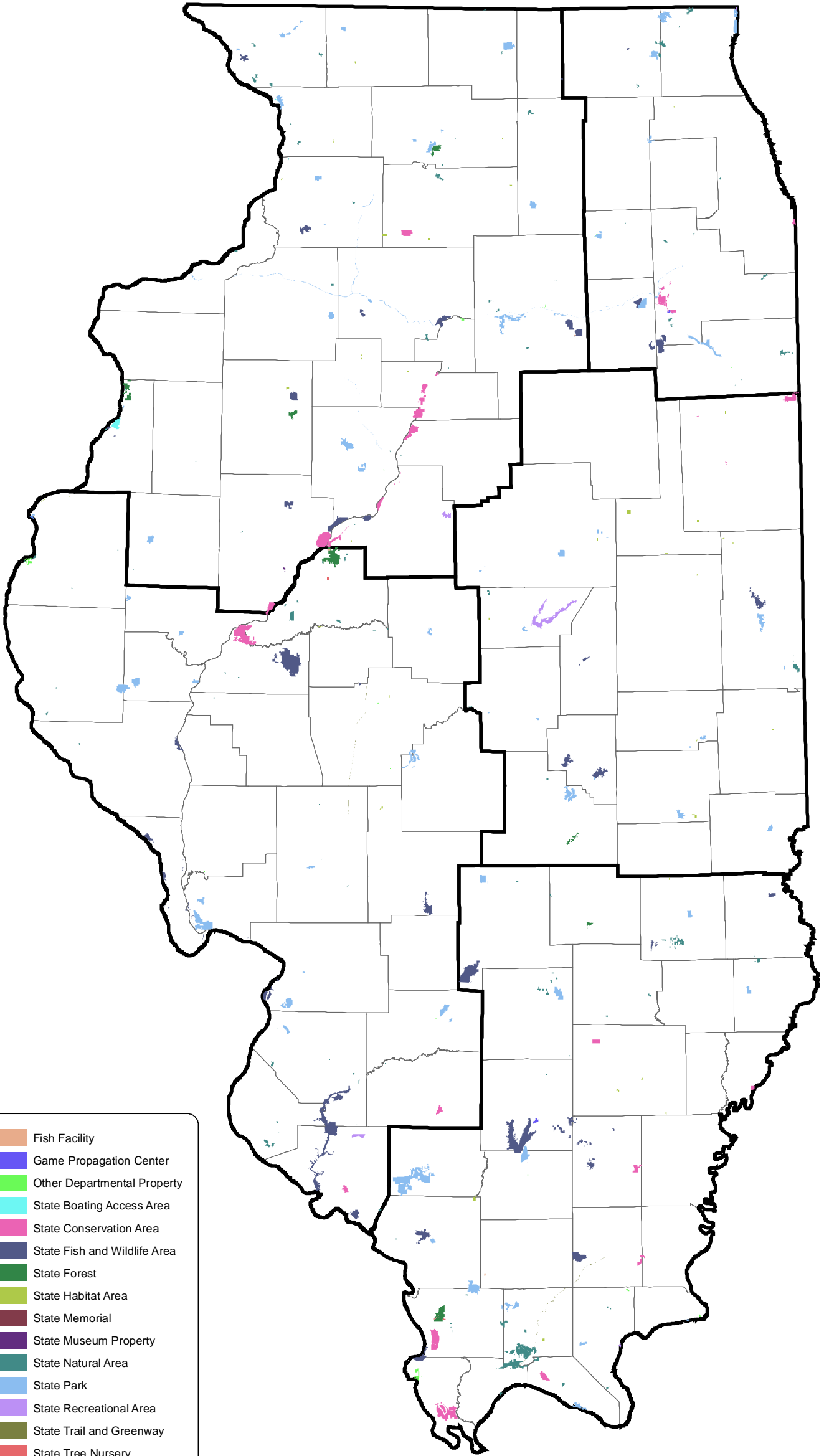
Acquisition of this 19.7+/- acres parcel at the entrance of Kickapoo State Park helps secure the park entrance while allowing the preservation of an important habitat area. It was purchased from Laura Lomax for the appraised market value of \$70,000 using Natural Area Acquisition funds

Equal opportunity to participate in programs of the Illinois Department of Natural Resources (IDNR) and those funded by the U.S. Fish and Wildlife Service and other agencies is available to all individuals regardless of race, sex, national origin, disability, age, religion or other non-merit factors. If you believe you have been discriminated against, contact the funding sources's civil rights office and/or the Equal Employment Opportunity Officer, IDNR, One Natural Resources Way, Springfield, IL 62702-1271; 217-785-0067; TTY 217-782-9175. This information may be provided in an alternative format if required. Contact the IDNR Clearinghouse at 217-782-7498 for assistance.

Table of Contents

DATA BY CLASSIFICATION	Page	Land & Water Acreage	Leased Acreage	Water Acreage*
State Parks	4	126,270.495	9,911.280	10,162.640
Conservation Areas	10	73,395.608	0.000	20,402.326
Fish Facilities	12	232.650	32.500	60.100
Natural Areas	13	44,771.500	0.000	3,869.200
Fish and Wildlife Areas	26	93,835.503	73,384.180	8,627.290
State Wildlife Areas	30	2,666.683	700.000	0.000
Greenways and Trails	30	1,473.962	142.170	0.000
State Memorials	31	0.100	0.000	0.000
Boating Access Areas	31	6.300	267.430	0.000
State Recreation Areas	31	5,500.895	9,300.000	335.800
State Forests	32	21,251.937	0.000	9.400
Game Propagation Centers	33	1,087.420	0.000	8.000
Tree Nurseries	33	360.000	0.000	0.000
State Habitat Areas	33	8,090.037	0.000	10.500
Other Department Properties	36	693.265	39.740	1.300
Museum Division Properties	37	284.650	0.000	0.000
Federal Assistance Program Key	38			
Index	39			
Land and Water Acreage - TOTAL		379,921.005		
Leased Properties - TOTAL			93,777.300	
Water Acreage - TOTAL				43,486.556
TOTAL ALL PROPERTIES		473,698.305		

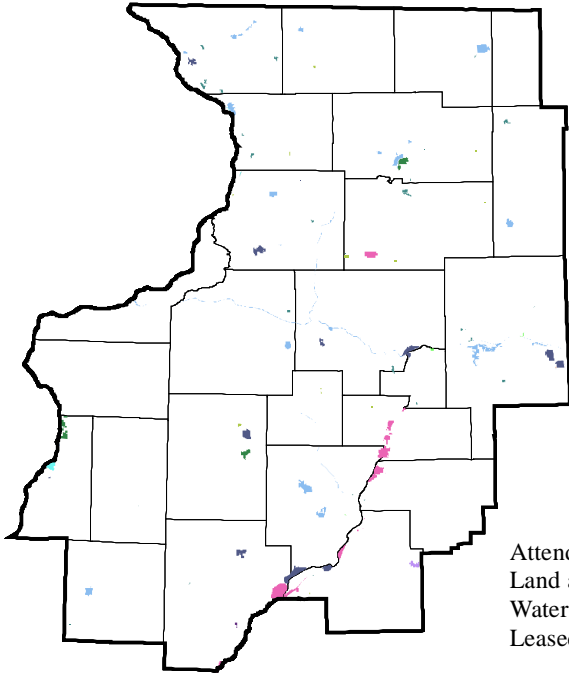
* Water Acreage is included in Land & Water Acreage



- Fish Facility
- Game Propagation Center
- Other Departmental Property
- State Boating Access Area
- State Conservation Area
- State Fish and Wildlife Area
- State Forest
- State Habitat Area
- State Memorial
- State Museum Property
- State Natural Area
- State Park
- State Recreational Area
- State Trail and Greenway
- State Tree Nursery
- State Wildlife Area

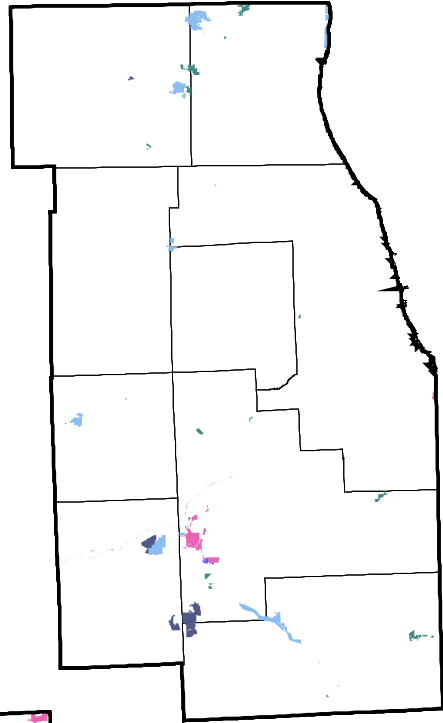
Region I

Attendance: 11,583,782
Land and Water: 75,731.58
Water: 16,235.33
Leased: 3,482.00



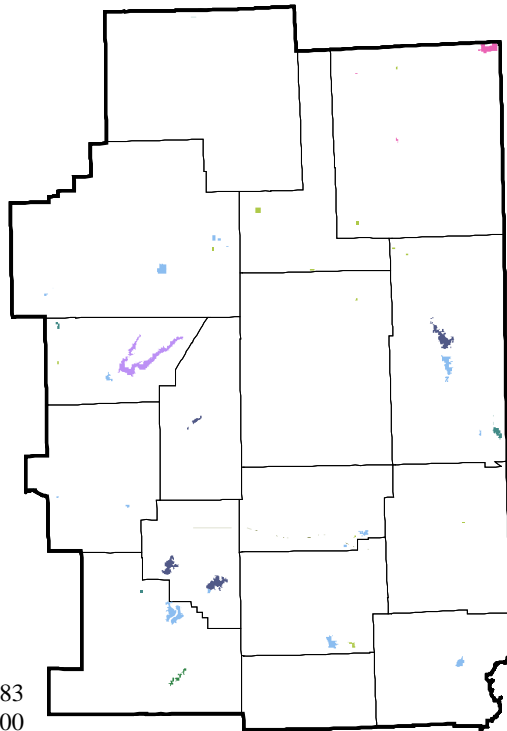
Region II

Attendance: 7,379,193
Land and Water: 28,501.70
Water: 4,391.44
Leased: 3,907.17



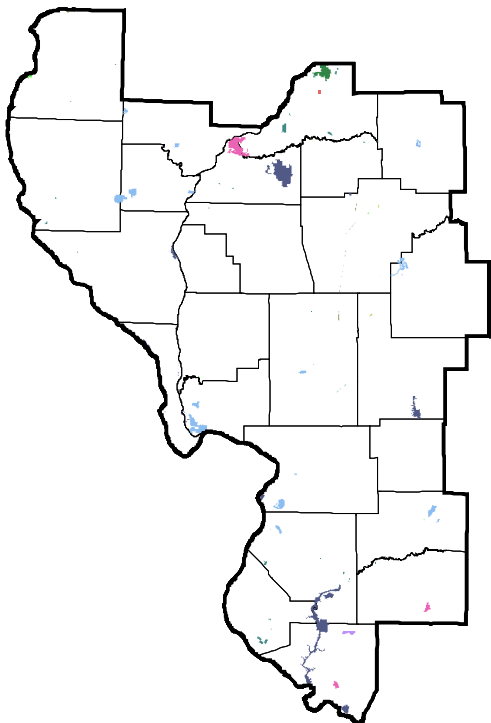
Region III

Attendance: 4,945,765
Land and Water: 17,512.82
Water: 609.40
Leased: 18,970.99



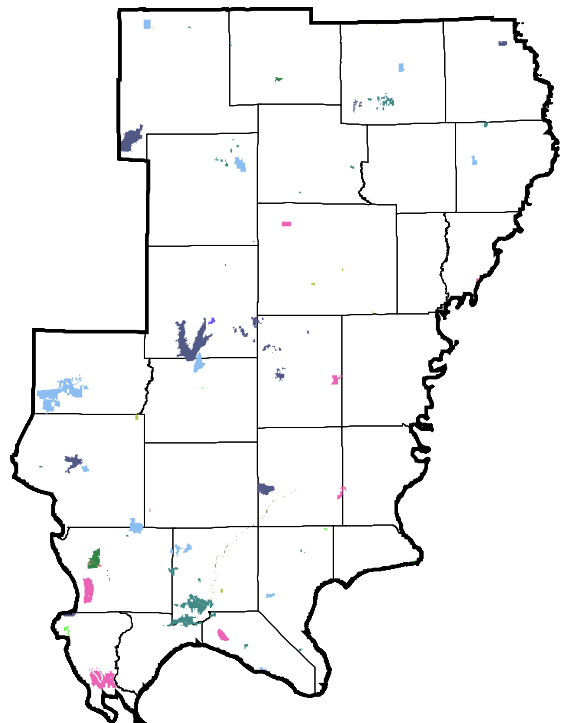
Region IV

Attendance: 6,900,183
Land and Water: 85,744.00
Water: 6,441.00
Leased: 21,490.61



Region V

Attendance: 9,249,109
Land and Water: 99,101.34
Water: 13,209.20
Leased: 26,653.27



STATE OF ILLINOIS
DEPARTMENT OF NATURAL RESOURCES
Statement of Acreage Usage and Related Data
As of June 30, 2012

FY 2012 Land & Water Report Page 4

State Park	County	Management Division	Apportionment 2000 Districts		Land + Water	Current Acreage			H'way Map Codes	Property Location Codes	Region	Initial Acquisition		Fed. Proj	2011 Attendance Figure
			Senate	House		Leased	Water	Ded./Reg				Year	Acreage		
Adeline Jay Geo-Karis Illinois Beach	Lake	Land Management	30, 31	60, 61	2,873.778		78.000		A-9	50-3001-2	2	1943	1,114.000	1, 5, 7	1,288,885
															829.000
															816.000
Apple River Canyon	Jo Daviess	Land Management	45	89	1,907.119				A-4, B-3, B-4	50-1301-1	1	1932	155.240		230,976
															182.000
															441.510
Argyle Lake	McDonough	Land Management	47	94	1,724.304		95.000		G-2	50-1341-1	1	1948	1,051.890	1	322,422
															15.400
Beaver Dam	Macoupin	Land Management	49	97	740.720		20.000		J-4	50-1461-4	4	1947	425.000	1, 5	375,420
Buffalo Rock	LaSalle	Land Management	38	76	298.000				D-7	50-3023-1	1	1929	43.000	5, 9	158,066
Castle Rock	Ogle	Land Management	45	90	2,013.626				C-6	50-1621-1	1	1967	160.000	5	115,393
															709.000
Cave-In-Rock	Hardin	Land Management	59	118	191.500		2.000		O-9	50-1661-5	5	1929	64.500		525,276
Chain O' Lakes	Lake, McHenry	Land Management	31, 32	61, 63	5,962.883		2,655.000		A-8, A-9	50-1381-2	2	1945	840.000	1, 5, 6	896,380

State Park	County	Management Division	Apportionment 2000 Districts		Current Acreage			H'way Map Codes	Property Location Codes	Region	Initial Acquisition		Fed. Proj	2011 Attendance Figure
			Senate	House	Land + Water	Leased	Water				Ded./Reg	Year		
	Lake, McHenry													
<i>Turner Lake Fen NP</i>														
Channahon	Will	Land Management	38	75	2.030			D-8	50-3025-2	2	1963	2.030		172,418
Delabar	Henderson	Land Management	47	94	89.130			E-2	50-1821-1	1	1960	6.000		200,289
Dixon Springs	Pope	Land Management	59	118	801.453			O-8	50-1981-5	5	1946	391.400	6	156,975
Eagle Creek	Moultrie, Shelby	Land Management	51	101	73.650	1,315.120		I-7, I-8	50-4961-3	3	1973	40.530	1, 5	312,961
Edward R. Madigan	Logan	Land Management	50	100	981.911			H-6	50-3421-4	4	1970	741.030		228,075
Eldon Hazlet	Clinton	Land Management	54	107	144.630	2,531.470		K-6	50-1361-4	4	1968	38.760	1, 5	564,059
Ferne Clyffe	Johnson, Union	Land Management	58, 59	115, 118	2,436.775		18.200	N-7	50-2181-5	5	1949	119.500		232,750
	<i>Round Bluff NP</i>													
	<i>Cedar/Draper's Bluff LWR</i>													
Fort Massac	Massac	Land Management	59	118	1,494.061		3.000	O-7, O-8	50-2381-5	5	1903	24.300	1	1,192,512
	<i>Fort Massac LWR</i>													
	<i>Massac Forest NP</i>													
Fox Ridge	Coles	Land Management	55	110	1,683.097		17.000	I-9	50-2421-3	3	1938	269.810	1, 9	299,652
	<i>Embarras River LWR</i>													
Frank Holten	St. Clair	Land Management	57	114	1,084.745		208.000	L-4	50-2501-4	4	1946	1,125.000	1	1,059,750
Funks Grove	McLean	Land Management	44	87	202.320			G-6	50-6051-3	3	1969	183.720		

State Park	County	Management Division	Apportionment 2000 Districts		Land + Water	Current Acreage			H'way Map Codes	Property Location Codes	Region	Initial Acquisition		Fed. Proj	2011 Attendance Figure
			Senate	House		Leased	Water	Ded./Reg				Year	Acreage		
	McLean														
	<i>Funks Grove NP</i>														18.610
	<i>Thaddeus Stubblefield Grove NP</i>														183.720
Gebhard Woods	Grundy	Land Management	38	75	29.420		3.000		D-8	50-3022-2	2	1934	29.600	9	211,523
Giant City	Jackson, Union	Land Management	58	115	4,049.640		1,000.000		N-6	50-2621-5	5	1927	1,162.000	5, 9	993,509
	<i>Fern Rocks NP</i>														170.000
Goose Lake Prairie	Grundy	Land Management	38	75	3,182.028		70.000		D-8	50-2701-2	2	1969	1,971.850	5	378,352
	<i>Goose Lake Prairie NP</i>														1,627.961
Hazel and Bill Rutherford's Wildlife Prairie	Peoria	Land Management	46	92	1,826.477		80.000		F-5	50-2563-1	1	2000	1,120.000		119,994
Hennepin Canal	Bureau, Henry, Lee, Rock Island, Whiteside	Land Management	36, 37, 38, 45	71, 73, 74, 76, 90	5,348.553		2,084.000		C-5, D-3, D-4, D-5, D-6	50-2761-1	1	1970	4,833.380	5, 8	1,251,754
Horseshoe Lake - Madison	Madison	Land Management	56, 57	112, 113	3,095.777		1,266.000		K-4	50-2881-4	4	1971	46.170	1, 5	346,721
	<i>Bohm Woods NP</i>														92.000
Illini	LaSalle	Land Management	38	75, 76	507.639				D-7	50-2921-1	1	1934	406.000	1, 9	685,968
Illinois and Michigan Canal	Grundy, LaSalle, Will	Land Management	38, 42, 43	75, 76, 84, 86	2,744.311				D-6, D-7, D-8, D-9	50-3021-2	2	1974	2,720.250		
James "Pate" Philip	Cook, DuPage, Kane	Land Management	28	55	504.641				C-8	50-7321-2	2	1991	527.000		71,948
	<i>Tri-County Wetland LWR</i>														31.500
Johnson Sauk Trail	Henry	Land Management	37	74	1,360.820		59.000		D-5	50-3041-1	1	1947	16.320	1, 5	257,958

State Park	County	Management Division	Apportionment 2000 Districts		Land + Water	Current Acreage			H'way Map Codes	Property Location Codes	Region	Initial Acquisition		Fed. Proj	2011 Attendance Figure
			Senate	House		Leased	Water	Ded./Reg				Year	Acreage		
		Lawrence													
		<i>Red Hills Woods NP</i>													
Rock Cut	Winnebago	Land Management	34	68	2,993.958		164.000		B-7	50-4521-1	1	1957	13.000	1, 5	1,163,489
		<i>Plum Grove NP</i>													
Rock Island Trail	Peoria, Stark	Land Management	37, 46	73, 74, 92	420.111				E-5, F-5	50-2451-1	1	1969	388.080	1	63,217
		<i>Rock Island Trail Prairie NP</i>													
Sam Parr	Jasper	Land Management	54	108	1,180.200		183.000		J-9	50-4801-5	5	1960	72.090	1, 5	194,752
Sangchris Lake	Christian, Sangamon	Land Management	49, 50	98, 100	3,024.231				I-5, I-6	50-4761-4	4	1969	1,414.000	1, 10	638,607
Siloam Springs	Adams, Brown	Land Management	47	93	5,587.720		58.000		H-2	50-5121-4	4	1942	406.700	1	301,898
		<i>Robert A. Evers LWR</i>													
Silver Springs	Kendall	Land Management	25	50	1,330.954		26.000		C-8, D-8	50-5161-2	2	1970	1,314.300	1	373,728
South Shore	Clinton	Land Management	54	107	51.108	794.140			K-6, L-6	50-1362-4	4	1966	39.090		129,603
Spitler Woods	Macon	Land Management	51	101	202.500				H-7	50-5201-3	3	1937	172.000		362,924
		<i>Spitler Woods NP</i>													
Starved Rock	LaSalle	Land Management	38	76	2,812.073		20.000		D-7	50-5321-1	1	1911	315.000	1, 5, 9	2,058,966
		<i>Starved Rock NP</i>													
Stephen A. Forbes	Marion	Land Management	54	107	3,103.380		594.000		K-7	50-2281-5	5	1959	20.000	1, 6	420,512
Walnut Point	Douglas	Land Management	55	110	631.190		59.000		I-9	50-2021-3	3	1961	464.190	1, 5	107,538

State Conservation Area	County	Management Division	Apportionment 2000 Districts		Land + Water	Current Acreage			H'way Map Codes	Property Location Codes	Region	Initial Acquisition		Fed. Proj	2011 Attendance Figure	
			Senate	House		Leased	Water	Ded./Reg				Year	Acreage			
Rice Lake	Fulton	Land Management	46	91	6,811.150		1,383.000		G-4, G-5	50-1701-1	1	1943	2,215.730	1, 6	135,677	
Saline County	Gallatin, Saline	Land Management	59	118	1,270.420		105.000		N-8	50-4641-5	5	1959	40.000	1	182,125	
<i>Horseshoe Geological Area LWR</i>								1.600								
Sam Dale Lake	Wayne	Land Management	54	108	1,302.000		194.000		L-8	50-1961-5	5	1959	40.000	1, 6	117,136	
Sanganois	Cass, Mason, Schuyler	Land Management	47	93, 94	10,963.540		1,826.000		G-3, G-4, H-3	50-1771-4	4	1948	3,161.780	1, 6, 8, 10	71,110	
<i>Barkhausen Woods LWR</i>								128.400								
Spring Lake	Tazewell	Land Management	46, 47	91, 94	2,441.550		1,285.000		F-5, G-5	50-5241-1	1	1950	632.000	1, 9	252,302	
Union County	Union	Land Management	58	115	6,095.231		1,300.000		O-6	50-1841-5	5	1943	40.000	1, 6, 8	109,094	
Washington County	Washington	Land Management	58	115	1,427.400		325.000		L-6	50-5401-4	4	1959	160.000	1, 5	200,390	
<i>Posen Woods NP</i>								40.000								
William W. Powers	Cook	Land Management	17	33, 34	613.820		419.000		C-10	50-5601-2	2	1947	160.000		638,582	
Woodford County	Tazewell, Woodford	Land Management	37, 53	73, 106	5,425.571		4,853.326		E-5, E-6, F-5, F-6	50-3031-1	1	1928	60.000	1	80,357	
TOTAL STATE CONSERVATION AREA ACREAGE AND ATTENDANCE					73,395.608		20,402.326	4,319.500								3,433,371
Fish Facility	County	Management Division	Apportionment 2000 Districts		Land + Water	Current Acreage			H'way Map Codes	Property Location Codes	Region	Initial Acquisition		Fed. Proj	2011 Attendance Figure	
			Senate	House		Leased	Water	Ded./Reg				Year	Acreage			
Jake Wolf Memorial Fish Hatchery	Mason	Resource Conservation	47	94	124.400		37.000		G-5	20-4112-4	4	1980	40.000	1		

State Natural Area	County	Management Division	Apportionment 2000 Districts		Land + Water	Current Acreage			H'way Map Codes	Property Location Codes	Region	Initial Acquisition		Fed. Proj	2011 Attendance Figure
			Senate	House		Leased	Water	Ded./Reg				Year	Acreage		
Brown Barrens	Union	Land Management	58	115	28.780				O-6	50-6661-5	5	1988	28.780		
<i>Brown Barrens NP</i>															
													28.780		
Burton Cave	Adams	Land Management	47	93	85.710				H-1	50-6721-4	4	1981	85.710	5	
<i>Burton Cave NP</i>															
													85.710		
Cache River	Johnson, Massac, Pulaski	Land Management	59	118	14,838.540		3,427.000		O-7	50-2841-5	5	1970	1,158.790	5, 8, 10	182,155
<i>Cave Creek Glade NP</i>															
													25.000		
<i>Heron Pond - Little Black Slough NP</i>															
													1,938.000		
<i>Section 8 Woods NP</i>															
													326.774		
<i>Cache River LWR</i>															
													10,367.160		
Calamus Lake	Macon	Land Management	44	87	119.253		25.000		H-6	50-3541-3	3	1987	70.840		
<i>Calamus Lake NP</i>															
													120.000		
Cecil White Prairie	Hancock	Land Management	47	94	33.340				G-2	50-5422-4	4	1998	33.000		
<i>Cecil White Prairie LWR</i>															
													33.000		
Cedar Glen	Hancock	Land Management	47	94	888.460				G-1	50-3884-4	4	2005	888.460		
<i>Cedar Glen LWR</i>															
													269.540		
<i>Cedar Glen NP</i>															
													616.870		
Cedar Lake Bog	Lake	Land Management	31	61	39.700				A-9	50-1511-2	2	1975	32.740		

State Natural Area	County	Management Division	Apportionment 2000 Districts		Land + Water	Current Acreage			H'way Map Codes	Property Location Codes	Region	Initial Acquisition		Fed. Proj	2011 Attendance Figure
			Senate	House		Leased	Water	Ded./Reg				Year	Acreage		
French Bluff	Carroll	Land Management	36	71	344.560				C-4	50-3803-1	1	2001	344.560		
Fults Hill Prairie	Monroe	Land Management	58	116	921.530				M-4	50-2521-4	4	1970	372.600		
<i>Fults Hill Prairie NP</i>													528.000		
Geissler Savanna	Hancock	Land Management	47	94	36.970				G-1	50-3882-4	4	1998	36.970		
<i>Geissler Savanna LWR</i>													36.970		
George S. Park Memorial Woods	Putnam	Land Management	38	76	80.000				E-6	50-3941-1	1	1967	80.000		
<i>George S. Park Memorial Woods NP</i>													80.000		
Gibbons Creek Barrens	Pope	Land Management	59	118	173.190				N-8	50-4643-5	5	2005	173.240		
Gillespie Prairie	Macoupin, Montgomery	Land Management	49	98	78.140				J-5	50-6881-4	4	1983	78.140		
<i>Gillespie Prairie LWR</i>													78.140		
Ginther Farm	Menard	Land Management	50	100	136.940				H-5	50-6241-4	4	2002	136.940		
Goodes Woods	Macoupin	Land Management	49	97	40.000				I-4	50-1462-4	4	1997	40.000		
<i>Goodes Woods NP</i>													40.000		
Gooseberry Island	Kankakee	Land Management	40	79	13.740				E-9	50-6401-2	2	1989	13.740		
<i>Gooseberry Island NP</i>													13.700		
Grandville Woods	Jasper	Resource Conservation	54	108	12.620				J-9	20-3595-5	5	2009	12.620		
Grigsby Marsh	McDonough	Land Management	47	94	36.718				G-2	50-7131-1	1	1989	36.718		

State Natural Area	County	Management Division	Apportionment 2000 Districts		Land + Water	Current Acreage			H'way Map Codes	Property Location Codes	Region	Initial Acquisition		Fed. Proj	2011 Attendance Figure
			Senate	House		Leased	Water	Ded./Reg				Year	Acreage		
McDonough															
<i>Grigsby Marsh LWR</i>															
Grubb Hollow Prairie	Pike	Land Management	49	97	50.000				I-2	50-2721-4	4	1987	50.000		
<i>Grubb Hollow Prairie NP</i>															
Guthrie Cave	Union	Land Management	58	115	81.900				N-6	50-2141-5	5	1986	81.900		
<i>Guthrie Cave LWR</i>															
Hanging Rock Sandstone Cliff	Clay	Land Management	54	108	93.500				K-8	50-1962-5	5	1999	93.500		
<i>Martin T. Snyder Memorial NP</i>															
Hanover Bluff	Jo Daviess	Land Management	45	89	798.850				B-4	50-6421-1	1	1981	361.700	5	
<i>Hanover Bluff LWR</i>															
<i>Hanover Bluff NP</i>															
Harlem Hills	Winnebago	Land Management	34	68	92.924				B-7	50-1261-1	1	1972	52.590		
<i>Harlem Hills NP</i>															
Harper-Rector Woods	Fulton	Land Management	47	94	37.971				G-3	50-6741-1	1	1988	38.800		
<i>Harper-Rector Woods NP</i>															
Harry "Babe" Woodyard	Vermilion	Land Management	52	104	1,331.213				H-10	50-3167-3	3	1996	1,043.000		
<i>Little Vermilion River LWR</i>															
Henry Allan Gleason	Mason	Land Management	47	94	120.000				G-4	50-1751-4	4	1970	80.000		

State Natural Area	County	Management Division	Apportionment 2000 Districts		Land + Water	Current Acreage			H'way Map Codes	Property Location Codes	Region	Initial Acquisition		Fed. Proj	2011 Attendance Figure
			Senate	House		Leased	Water	Ded./Reg				Year	Acreage		
	Mason														
<i>Henry Allan Gleason NP</i>															
Hitts Siding Prairie	Will	Land Management	38	75	261.236				D-9	50-3371-2	2	1995	250.400		
<i>Hitts Siding Prairie NP</i>															
Illinois Caverns	Monroe	Land Management	58	116	120.000				M-4	50-6811-4	4	1985	9.290		6,554
Iroquois Woods	Kankakee	Land Management	40	79	44.400				E-9	50-7181-2	2	1990	20.000		
<i>Iroquois Woods NP</i>															
Jackson Slough Woods	St. Clair	Land Management	58	116	76.700				L-5	50-6571-4	4	1982	39.000	5	
<i>Jackson Slough Woods LWR</i>															
James "Gene" Korando Pond	Jackson	Resource Conservation	58	115	152.390		43.000		N-5	20-3552-5	5	2004	90.000		
<i>Lovets Pond NP</i>															
Julius J. Knobeloch Woods	St. Clair	Land Management	58	116	35.130				L-5	50-6751-4	4	1982	35.130	5	
<i>Julius J. Knobeloch Woods NP</i>															
Kidd Lake Marsh	Monroe	Land Management	58	116	559.060				M-4	50-2527-4	4	1970	218.000	8	
Kishwaukee River	DeKalb	Land Management	35	70	570.340				C-7	50-4883-1	1	2001	570.340		
Lake Como	Whiteside	Land Management	45	90	135.882		65.000		C-5	50-4242-1	1	2002	135.880		
Lake in the Hills Fen	McHenry	Land Management	32	64	139.576				B-8	50-5221-2	2	1988	73.280	5	
<i>Lake in the Hills Fen NP</i>															
<i>Lake in the Hills Fen NP</i>															73.276

State Natural Area	County	Management Division	Apportionment 2000 Districts		Land + Water	Current Acreage			H'way Map Codes	Property Location Codes	Region	Initial Acquisition		Fed. Proj	2011 Attendance Figure
			Senate	House		Leased	Water	Ded./Reg				Year	Acreage		
Lake Renwick Heron Rookery	Will	Land Management	42	84	316.705		192.000		D-9	50-6871-2	2	1990	315.460	5	
<i>Lake Renwick Heron Rookery NP</i>													315.460		
Long Branch Sand Prairie	Mason	Land Management	47	94	93.140				G-4	50-6981-4	4	1988	93.140		
<i>Long Branch Sand Prairie NP</i>													93.142		
Long Run Seep	Will	Land Management	43	85	82.780				D-9	50-3581-2	2	1989	41.300		
<i>Long Run Seep NP</i>													79.750		
Lower Fox River - Blake's Landing	LaSalle	Land Management	38	75, 76	29.860				D-7	50-2331-1	1	1971	33.240		
<i>Lower Fox River - Blake's Landing NP</i>													29.646		
Lusk Creek Canyon	Pope	Land Management	59	118	125.000				N-8	50-3601-5	5	1970	280.000		
<i>Lusk Creek Canyon NP</i>													125.000		
Manito Prairie	Tazewell	Land Management	46	91	21.340				F-5	50-6531-1	1	1981	19.640	5	
<i>Manito Prairie NP</i>													19.640		
Margaret Guzy Pothole Wetlands	Shelby	Land Management	51	101	159.000				I-7	50-4965-3	3	1981	159.000	5	
<i>Margaret Guzy Pothole Wetlands LWR</i>													159.000		
Marissa Woods	St. Clair	Land Management	58	116	25.287				M-5	50-6461-4	4	1981	25.287	5	
<i>Marissa Woods NP</i>													25.287		
Massasauga Prairie	Warren	Land Management	47	94	6.240				F-3	50-6621-1	1	1982	6.240	5	

State Natural Area	County	Management Division	Apportionment 2000 Districts		Land + Water	Current Acreage			H'way Map Codes	Property Location Codes	Region	Initial Acquisition		Fed. Proj	2011 Attendance Figure
			Senate	House		Leased	Water	Ded./Reg				Year	Acreage		
	Warren														
	<i>Massasauga Prairie NP</i>														
Matanzas Prairie	Mason	Land Management	47	94	81.800				G-4	50-6471-4	4	1985	27.640		
	<i>Matanzas Prairie NP</i>														
McClure School Shale Glade	Union	Land Management	58	115	61.360				O-6	50-6481-5	5	1987	61.360		
	<i>McClure School Shale Glade NP</i>														
McMaster Woods	Greene	Land Management	49	97	40.000				J-3	50-1652-4	4	2005	40.000		
	<i>McMaster Woods NP</i>														
Meredosia Hill Prairie	Morgan	Land Management	49	97	36.250				H-3	50-6631-4	4	1985	30.020	5	
	<i>Meredosia Hill Prairie NP</i>														
Miller Shrub Swamp	Marion	Land Management	54	107	35.680				L-7	50-7101-5	5	1988	20.240		
	<i>Miller Shrub Swamp NP</i>														
Miller-Anderson Woods	Bureau, Putnam	Land Management	37, 38	73, 76	545.473		3.000		E-6	50-3781-1	1	1970	258.500		
	<i>Miller-Anderson Woods NP</i>														
Millhurst Fen	Kendall	Land Management	25	50	7.000				D-8	50-5162-2	2	2000	7.000		
	<i>Millhurst Fen NP</i>														
Mineral Marsh	Henry	Land Management	45	90	230.000				D-5	50-2531-1	1	1994	230.000		
	<i>Mineral Marsh NP</i>														

State Natural Area	County	Management Division	Apportionment 2000 Districts		Land + Water	Current Acreage			H'way Map Codes	Property Location Codes	Region	Initial Acquisition		Fed. Proj	2011 Attendance Figure
			Senate	House		Leased	Water	Ded./Reg				Year	Acreage		
Mississippi River Sand Hills	Hancock	Land Management	47	94	45.490				G-1	50-2851-4	4	1972	45.490		
<i>Mississippi River Sand Hills NP</i>													45.000		
Mitchell's Grove	LaSalle	Land Management	38	76	184.485				D-6	50-5323-1	1	1997	184.485		
<i>Mitchell's Grove NP</i>														180.087	
Momence Wetlands	Kankakee	Land Management	40	79	769.773				E-9	50-6611-2	2	1984	30.000	1, 5	
<i>Momence Wetlands NP</i>														72.000	
<i>Momence Wetlands LWR</i>														519.000	
Nachusa Prairie	Ogle	Land Management	45	90	72.000				C-6	50-2482-1	1	2002	72.000		
Pecumsaugan Creek/Blackball Mines	LaSalle	Land Management	38	76	211.170				D-7	50-6711-1	1	1983	211.170		
<i>Pecumsaugan Creek/Blackball Mines NP</i>														211.170	
Peoria Salvation Army Woods	Peoria	Land Management	37	73	42.900				F-5	50-1573-1	1	2003	42.900		
Pine Rock	Ogle	Land Management	45	90	10.910				C-6	50-1622-1	1	2002	10.910		
<i>Pine Rock NP</i>														10.910	
Piney Creek Ravine	Jackson, Randolph	Land Management	58	115, 116	198.330				M-5	50-2121-4	4	1975	70.000		
<i>Piney Creek Ravine NP</i>														195.000	
Prairie Bluff	Will	Land Management	43	85	558.461				D-9	50-1338-2	2	2006	558.461		
Prairie Ridge - Jasper	Jasper	Resource Conservation	54	108	2,613.590				K-9	20-3557-5	5	1970	250.300		

State Natural Area	County	Management Division	Apportionment 2000 Districts		Land + Water	Current Acreage			H'way Map Codes	Property Location Codes	Region	Initial Acquisition		Fed. Proj	2011 Attendance Figure
			Senate	House		Leased	Water	Ded./Reg				Year	Acreage		
	Jasper														
<i>Jasper County Prairie Chicken Sanctuary NP</i>													407.300		
<i>Prairie Ridge - Jasper LWR</i>													1,134.500		
<i>Prairie Ridge State Natural Area - Jasper LWR</i>													1,059.360		
Prairie Ridge - Marion	Marion	Resource Conservation	54	107	1,127.200				K-7	20-2251-5	5	1970	159.700		
<i>Marion County Prairie Chicken Sanctuary NP</i>													160.000		
<i>Prairie Ridge State Natural Area - Marion LWR</i>													447.500		
<i>Prairie Ridge - Marion LWR</i>													520.000		
Prairie State Eagle Refuge	Hancock	Land Management	47	94	270.181				G-1	50-6901-4	4	1984	89.820		
Primm's Pond	Jo Daviess	Land Management	45	89	182.940				B-4	50-6423-1	1	2006	182.940		
Rall Woods	Jo Daviess	Land Management	45	89	283.250				B-4	50-1302-1	1	2001	108.870		
<i>Rall Woods LWR</i>													283.250		
Redwing Slough	Lake	Land Management	31	61	996.098				A-9	50-7011-2	2	1991	485.000		
<i>Redwing Slough/Deer Lake LWR</i>													734.810		
Revis Hill Prairie	Mason	Land Management	47	94	419.740				G-5	50-2351-4	4	1973	55.800	5	
<i>Revis Hill Prairie NP</i>													412.700		
Rock Cave	Effingham	Land Management	55	109	139.360				J-7	50-2981-5	5	1981	82.360	5	
<i>Rock Cave LWR</i>													57.000		

State Natural Area	County	Management Division	Apportionment 2000 Districts		Land + Water	Current Acreage			H'way Map Codes	Property Location Codes	Region	Initial Acquisition		Fed. Proj	2011 Attendance Figure
			Senate	House		Leased	Water	Ded./Reg				Year	Acreage		
Ward's Grove	Jo Daviess	Land Management	45	89	334.700				B-4	50-2011-1	1	1979	334.700		
															334.700
<i>Ward's Grove NP</i>															
Wilmington Shrub Prairie	Will	Land Management	38	75	145.997				D-9	50-5471-2	2	1988	145.900		
															142.687
<i>Wilmington Shrub Prairie NP</i>															
Wise Ridge Bedrock Hill	Johnson	Land Management	59	118	555.845				O-7	50-2182-5	5	2010	555.845		
Wolf Road Prairie	Cook	Land Management	21	41	47.290				C-9	50-6541-2	2	1981	0.740	5	
															31.840
<i>Wolf Road Prairie NP</i>															
Yorkville Prairie	Kendall	Land Management	25	50	16.014				C-8	50-7061-2	2	1990	16.014		
															4.670
<i>Yorkville Prairie NP</i>															

TOTAL STATE NATURAL AREA ACREAGE AND ATTENDANCE 44,771.500 3,869.200 33,235.832 370,351

State Fish and Wildlife Area	County	Management Division	Apportionment 2000 Districts		Land + Water	Current Acreage			H'way Map Codes	Property Location Codes	Region	Initial Acquisition		Fed. Proj	2011 Attendance Figure
			Senate	House		Leased	Water	Ded./Reg				Year	Acreage		
Banner Marsh	Fulton, Peoria	Land Management	46	91	4,432.046				F-5, G-5	50-1321-1	1	1973	227.500	1	142,970
Big Bend	Whiteside	Land Management	45	90	2,376.010		58.000		C-4, D-4	50-1351-1	1	1972	1,188.000	5, 10	
Bull Valley	McHenry	Land Management	32	63	126.850		93.330		B-8	50-3729-2	2	2002	126.850		
Cape Bend	Alexander	Land Management	59	118	1,368.680				O-6	50-1843-5	5	2002	1,368.680		
Carlyle Lake	Fayette	Land Management	51, 54	102, 107	1,688.710	8,178.000	60.000		K-6	50-1366-5	5	1972	4.380	1, 10	106,439

State Fish and Wildlife Area	County	Management Division	Apportionment 2000 Districts		Land + Water	Current Acreage			H'way Map Codes	Property Location Codes	Region	Initial Acquisition		Fed. Proj	2011 Attendance Figure
			Senate	House		Leased	Water	Ded./Reg				Year	Acreage		
Mississippi River - Pool 21	Adams	Land Management				1,552.870				50-1881-4	4				
Mississippi River - Pool 22	Adams, Pike	Land Management				3,479.000				50-1891-4	4				
Mississippi River - Pool 24	Pike	Land Management				2,051.000				50-1901-4	4				
Morris Wetland Mitigation Site	Grundy	Land Management	38	75	835.380				D-8	50-2703-2	2	2009	835.380		
Newton Lake	Jasper	Land Management	54	108		2,550.000			K-8	50-2001-5	5			1, 6	197,384
Oquawka (Pool No. 18)	Henderson	Land Management	47	94		302.450			E-2	50-3211-1	1				
Peabody River King	St. Clair	Land Management	58	116	1,914.520		403.000		L-5	50-7161-4	4	1993	1,796.140	1	94,260
Piatt County Unit	Piatt	Land Management	51, 52, 55	110, 101, 103	791.270				H-8	50-5443-3	3	2002	640.270		
<i>Upper Sangamon River LWR</i>								791.270							
Powerton Lake	Tazewell	Land Management	46	91	80.000	1,429.000			F-5	50-3251-1	1	1989	80.000		61,522
Ray Norbut	Pike, Scott	Land Management	47, 49	93, 97	1,344.394				I-3	50-1681-4	4	1970	862.000	6, 10	11,950
Rend Lake	Franklin, Jefferson	Land Management	54, 59	107, 117		12,690.000			L-7, M-7	50-4485-5	5	1996	22.000	1, 6	313,378
Sangamon River	Sangamon	Land Management	50	99	179.350				H-5	50-1761-4	4	1928	126.850	10	
Shelbyville	Moultrie	Land Management	51	101	140.080	6,320.590			I-7, I-8	50-4969-3	3	1976	0.200	1, 6	385,344
Snakeden Hollow	Knox	Land Management	37	74	2,990.309		380.000		E-4	50-6941-1	1	1987	2,373.000	1, 6, 10	108,086
Ten Mile Creek	Hamilton, Jefferson	Land Management	54, 59	107, 108, 117	5,964.160				L-7, L-8, M-7, M-8	50-7021-5	5	1988	5,823.860	1, 6	107,836

State Fish and Wildlife Area	County	Management Division	Apportionment 2000 Districts		Land + Water	Current Acreage			H'way Map Codes	Property Location Codes	Region	Initial Acquisition		Fed. Proj	2011 Attendance Figure
			Senate	House		Leased	Water	Ded./Reg				Year	Acreage		
Turkey Bluffs	Randolph	Land Management	58	116	2,264.310		8.000		M-5, N-5	50-1971-4	4	1980	1,886.560	6	35,350

TOTAL STATE FISH AND WILDLIFE AREA ACREAGE AND ATTENDANCE 89,834.123 73,384.180 8,627.290 1,702.770 4,647,412

State Wildlife Area	County	Management Division	Apportionment 2000 Districts		Land + Water	Current Acreage			H'way Map Codes	Property Location Codes	Region	Initial Acquisition		Fed. Proj	2011 Attendance Figure
			Senate	House		Leased	Water	Ded./Reg				Year	Acreage		
Copperhead Hollow	Jersey	Land Management	49	97	1,356.193					50-4086-4	4	2007	1,152.300	10	
Iris and Jack Witkowsky	Jo Daviess	Land Management	45	89	1,310.490				B-3, B-4	50-7051-1	1	1986	405.000		
Nauvoo Flat Wildlife Sanctuary (Pool No. 19)	Hancock	Land Management	47	94		700.000			F-1	50-6271-4	4				

TOTAL STATE WILDLIFE AREA ACREAGE AND ATTENDANCE 2,666.683 700.000

State Trail and Greenway	County	Management Division	Apportionment 2000 Districts		Land + Water	Current Acreage			H'way Map Codes	Property Location Codes	Region	Initial Acquisition		Fed. Proj	2011 Attendance Figure
			Senate	House		Leased	Water	Ded./Reg				Year	Acreage		
Burnham Greenway	Cook	Land Management	17	33, 34	10.230				C-10	50-5602-2	2	1997	10.230		
Old Plank Road	Cook	Land Management	40	80	16.500				D-10	50-6731-2	2	1993	12.072		
			40	80											
								9.830							
Sangamon Valley	Macoupin, Menard, Sangamon	Land Management	49, 50	98, 99, 100	540.590				H-5, I-5	50-4763-4	4	2001	599.600		
Tunnel Hill	Johnson, Pulaski, Saline, Williamson	Land Management	59	117, 118	906.642				O-7, N-7, N-8	50-7271-5	5	1991	784.300		68,337

TOTAL STATE TRAIL AND GREENWAY ACREAGE AND ATTENDANCE 1,473.962 9.830 68,337

State Memorial	County	Management Division	Apportionment 2000 Districts		Land + Water	Current Acreage			H'way Map Codes	Property Location Codes	Region	Initial Acquisition		Fed. Proj	2011 Attendance Figure
			Senate	House		Leased	Water	Ded./Reg				Year	Acreage		
Fort Edwards	Hancock	Land Management	47	94	0.100				G-1	50-2291-4	4	1931	0.060		

TOTAL STATE MEMORIAL ACREAGE AND ATTENDANCE

0.100

State Boating Access Area	County	Management Division	Apportionment 2000 Districts		Land + Water	Current Acreage			H'way Map Codes	Property Location Codes	Region	Initial Acquisition		Fed. Proj	2011 Attendance Figure
			Senate	House		Leased	Water	Ded./Reg				Year	Acreage		
Crosses Corner (Pool 17)	Mercer	Land Management	36	72		2.000			D-2	50-3150-1	1				
Henderson Creek (Pool No. 19)	Henderson	Land Management	47	94		49.300			E-2, F-2	50-2401-1	1				
Meyers Landing (Pool No. 21)	Adams	Land Management	47	93	3.000				G-1	50-2911-4	4	1970	3.000		
Miller's Hollow (Pool No. 13)	Carroll	Land Management	36	71		90.210			B-4	50-2801-1	1				
Montebello	Hancock	Land Management	47	94	3.300				G-1	50-3821-4	4	1958	3.300		
Putney's Landing (Pool No. 18)	Henderson	Land Management	47	94		125.920			E-2	50-2441-1	1			1	

TOTAL STATE BOATING ACCESS AREA ACREAGE AND ATTENDANCE

6.300 267.430

State Recreation Area	County	Management Division	Apportionment 2000 Districts		Land + Water	Current Acreage			H'way Map Codes	Property Location Codes	Region	Initial Acquisition		Fed. Proj	2011 Attendance Figure
			Senate	House		Leased	Water	Ded./Reg				Year	Acreage		
Butterfield Trail	Iroquois	Land Management	53	105	142.740				F-9	50-1484-3	3	2007	142.740		
Clinton Lake	DeWitt	Land Management	44	87	51.910	9,300.000			G-7, H-7	50-1791-3	3	1989	7.010	1, 8	838,554
Golconda Marina	Pope	Land Management	59	118	534.700		13.000		O-8	50-6921-5	5	1988	221.350	1	202,279
Mackinaw River	Tazewell	Land Management	44, 53	87, 106	1,528.000		3.800		F-6	50-1671-1	1	1970	535.000	5	10,149

State Recreation Area	County	Management Division	Apportionment 2000 Districts		Land + Water	Current Acreage			H'way Map Codes	Property Location Codes	Region	Initial Acquisition		Fed. Proj	2011 Attendance Figure
			Senate	House		Leased	Water	Ded./Reg				Year	Acreage		
	Tazewell		44, 53	87, 106											
	<i>ParkLands NP</i>							40.000							
North Point Marina	Lake	Land Management	31	61	78.140				A-9	50-3004-2	2	1972	23.060	1, 7, 13	922,903
Shabbona Lake	DeKalb	Land Management	35	70	1,545.640		319.000		C-7	50-4881-1	1	1970	5.180	1, 5	445,777
World Shooting Complex	Randolph	Land Management	58	116	1,619.765				M-5	50-7451-4	4	2003	1,178.830	1	

TOTAL STATE RECREATION AREA ACREAGE AND ATTENDANCE

5,500.895 9,300.000 335.800 40.000 2,419,662

State Forest	County	Management Division	Apportionment 2000 Districts		Land + Water	Current Acreage			H'way Map Codes	Property Location Codes	Region	Initial Acquisition		Fed. Proj	2011 Attendance Figure
			Senate	House		Leased	Water	Ded./Reg				Year	Acreage		
Big River	Henderson	Land Management	47	94	2,894.900				E-2	50-5801-1	1	1941	1,047.250	1	240,631
	<i>Harry N. Patterson Savanna LWR</i>							540.850							
Hidden Springs	Shelby	Land Management	55	109	1,119.732		4.400		J-7, J-8	50-5901-3	3	1957	313.920		152,599
Lowden-Miller	Ogle	Land Management	45	90	2,291.255				C-6	50-7421-1	1	1992	1,185.900	1	14,935
Sand Ridge	Mason	Land Management	46, 47	91, 94	7,446.010				G-4, G-5	50-5851-4	4	1939	5,504.060	10	148,423
Spoon River	Knox	Land Management	37	74	1,680.800				E-4	50-6943-1	1	2003	1,680.800		
Trail of Tears	Union	Land Management	58	115	5,139.240		5.000		N-6, O-6	50-5951-5	5	1932	3,558.000	6, 9	57,163
	<i>Ozark Hills NP</i>		58	115				222.000							
Wildcat Hollow	Effingham	Land Management	51	102	680.000				J-8, K-8	50-6101-5	5	1968	280.400	10	

State Habitat Area	County	Management Division	Apportionment 2000 Districts		Land + Water	Current Acreage			H'way Map Codes	Property Location Codes	Region	Initial Acquisition		Fed. Proj	2011 Attendance Figure
			Senate	House		Leased	Water	Ded./Reg				Year	Acreage		
Campbell Pond	Franklin, Jackson	Land Management	58, 59	115, 117	510.800				M-6	50-7231-5	5	1988	160.000	6, 10	
<i>Campbell Lake LWR</i>					510.800										
Cecil E. Meeker	Jasper	Land Management	54	108	72.000				J-9	50-4802-5	5	1992	72.000		
Clifton	Iroquois	Land Management	38	75	80.000				E-9	50-1482-3	3	2001	80.000	11	
Dublin Highlands	Stephenson	Land Management	45	89	121.770				B-5	50-3243-1	1	2001	121.770	10	
Embarras River Bottoms	Lawrence	Land Management	55	110	2,165.990				K-9	50-1714-5	5	2011	2,006.000		
Finrock	DeWitt	Land Management	44	87	377.210				G-6	50-1788-3	3	2008	377.210		
Freeman Mine	Montgomery	Land Management	49	98	179.620				I-5	50-4765-4	4	1991	179.620		
Gifford	Champaign	Land Management	52	104	100.500				G-9	50-3160-3	3	2004	100.500	10	
Hallsville	DeWitt	Land Management	44	87	82.900				G-6	50-1792-3	3	1994	82.900	10	
Heron Woods	Cook	Land Management	28	55	286.180				C-8	50-7322-2	2	2001	286.180		
Herschel Workman	Vermilion	Land Management	53	105	136.160				G-9	50-3166-3	3	1991	88.000	10	
Hindsboro	Douglas	Land Management	55	110	85.523				I-9	50-2022-3	3	1998	80.000	10	
Kilbuck Creek	Ogle	Land Management	35	70	37.040				C-7	50-6841-1	1	1983	37.040		
Little Rock Creek	Carroll	Land Management	36	71	148.720				C-5	50-1339-1	1	2004	148.720	11	
Loda SHA	Iroquois	Land Management	53	105	160.000		2.000		F-9	50-3170-3	3	2000	160.000		

State Habitat Area	County	Management Division	Apportionment 2000 Districts		Land + Water	Current Acreage			H'way Map Codes	Property Location Codes	Region	Initial Acquisition		Fed. Proj.	2011 Attendance Figure
			Senate	House		Leased	Water	Ded./Reg				Year	Acreage		
Manito	Tazewell	Land Management	46	91	78.000				G-5	50-5854-1	1	1998	78.000	10	
Max and Edward Rowe	Hancock	Land Management	47	94	30.500				F-1	50-3883-4	4	1999	30.500		
Maytown	Lee	Land Management	45	90	158.920				D-6	50-1523-1	1	1999	158.920	10	
Milks Grove	Iroquois	Land Management	53	105	79.560					50-1483-3	3	2006	79.560	10	
Millroad Marsh	Whiteside	Land Management	36	71	39.800				C-4	50-3842-1	1	1998	39.800	10	
Oakford	Mason, Menard	Land Management	47, 50	94, 100	114.800				G-4, H-4	50-5852-4	4	1991	114.800		
Palatine Road Marsh	Cook	Land Management	26	52	43.414				B-9	50-3723-2	2	1995	43.414		
Paul C. Burrus	Coles	Land Management	55	110	376.500				I-9	50-2422-3	3	1998	200.000	10	
Perdueville	Ford	Land Management	53	105	122.900				G-8	50-3763-3	3	1995	122.900	10	
Rail Splitter	Sangamon	Land Management	50	99	38.830				H-5	50-6821-4	4	1969	40.900		
Reed Wildlife	Hancock	Land Management	47	94	68.000				F-1	50-7221-4	4	1989	68.000		
Sam and Florence Atkinson Forest	Wayne	Land Management	54	108	336.600				L-8	50-2591-5	5	1979	40.000		
Sand Prairie	Lee	Land Management	37	73	317.970				D-5	50-1522-1	1	1992	317.970	10	
Saybrook	McLean	Land Management	53	105	86.500				G-8	50-3762-3	3	1991	86.500	11	
Sibley	Ford	Land Management	53	105	635.230				F-8	50-3764-3	3	2002	635.230		
Skinner Farm	Johnson	Land Management	59	118	220.400		4.000		O-7	50-2511-5	5	1970	124.300		

Other Department Property	County	Management Division	Apportionment 2000 Districts		Land + Water	Current Acreage			H'way Map Codes	Property Location Codes	Region	Initial Acquisition		Fed. Proj	2011 Attendance Figure
			Senate	House		Leased	Water	Ded./Reg				Year	Acreage		
Millhurst Dam	Kendall	Land Management	25	50	25.380				D-8	50-6801-2	2	1982	25.380		
Mine Rescue Station	Sangamon	Mines & Minerals	50	100	0.840				H-5	60-6008-4	4	1910	0.840		
Prairie Wind	Coles, Douglas, Moultrie	Land Management	51, 55	101, 110	233.725				I-8, I-9	50-7381-3	3	1991	266.600		
Putnam County	Putnam	Land Management	38	76	267.500				D-6	50-4281-1	1	1971	267.500		
Region V Headquarters	Franklin	Land Management	59	117	34.460				M-7	50-5051-5	5	1938	37.170		
Schmoeger Park Buffer	Peoria	Land Management	46	92	12.987				F-5	50-7241-1	1	1970	12.987		
Springfield IDNR Service Building	Sangamon	Administration	50	99	7.770				H-2	10-2554-4	4	1999	2.380		
Stiritz Landing	Madison	Land Management	56	111	2.400				K-4	50-1293-4	4	1997	2.400		
Veterans Parkway Wetland Mitigation Site	Sangamon	Administration	50	99	14.793				H-5	10-2525-4	4	2004	14.793		

TOTAL OTHER DEPARTMENT PROPERTY ACREAGE AND ATTENDANCE

693.265 39.740 1.300

Illinois State Museum Property	County	Management Division	Apportionment 2000 Districts		Land + Water	Current Acreage			H'way Map Codes	Property Location Codes	Region	Initial Acquisition		Fed. Proj	2011 Attendance Figure
			Senate	House		Leased	Water	Ded./Reg				Year	Acreage		
Briscoe Mounds	Will	Illinois State Museum	38	75	43.090				D-8	94-1005-2	2	1989	43.090		
Dickson Mounds	Fulton	Illinois State Museum	47	94	235.090				G-4	94-1004-1	1	1945	163.750		
Modoc Shelter	Randolph	Illinois State Museum	58	116	0.470				M-4	94-1007-4	4	1966	0.470		
Southern Illinois Art and Artisans Center	Franklin	Illinois State Museum	59	117	6.000				M-7	94-1304-5	5	1990	6.000		

Illinois State Museum Property	County	Management Division	Apportionment 2000 Districts		Land + Water	Current Acreage			H'way Map Codes	Property Location Codes	Region	Initial Acquisition		Fed. Proj	2011 Attendance Figure
			Senate	House		Leased	Water	Ded./Reg				Year	Acreage		
TOTAL ILLINOIS STATE MUSEUM PROPERTY ACREAGE AND ATTENDANCE					284.650										
GRAND TOTALS FOR ALL DEPARTMENT PROPERTIES					375,919.625	93,635.130	43,486.556	51,268.240							41,546,718

Federal Projects

This key identifies State Federal Aid assistance programs used for Land Acquisition and Development

- | | | | |
|---|--|----|---|
| 1 | Dingell-Johnson - Federal Aid in Sport Restoration | 9 | Civilian Conservation Corps |
| 2 | Federal Highway Administration Great River Road Foundation | 10 | Other License Revenue Funds - State Pheasant Fund, Illinois Habitat Fund, State Furbearer Fund, Migratory Waterfowl Stamp Fund, Hunter's Heritage |
| 3 | Historic Preservation | 11 | Ducks Unlimited Contribution |
| 4 | Housing and Urban Development | 12 | State Wildlife Grant Program |
| 5 | Land and Water Conservation Fund | 13 | Boating Infrastructure Grant Program |
| 6 | Pittman-Robertson - Federal Aid in Wildlife Restoration | | |
| 7 | Clean Vessel Act | | |
| 8 | North American Wetland Conservation Corps | | |

Index

<u>Site</u>	<u>Page</u>	<u>Site</u>	<u>Page</u>	<u>Site</u>	<u>Page</u>
Adeline Jay Geo-Karis Illinois Beach SP	4	Berryville Shale Glade SNA	13	Cache River LWR	14
Alorton Heron Rookery SNA	13	Berryville Shale Glade NP	13	Calamus Lake SNA	14
Alvah Borah SHA	33	Big Bend SFWA	26	Calamus Lake NP	14
American Beech Woods NP	7	Big Grand Pierre Glade SNA	13	Campbell Lake LWR	34
Anderson Lake SCA	10	Big Grand Pierre Glade LWR	13	Campbell Pond SHA	34
Annbriar Karst SNA	13	Big River SF	32	Cape Bend SFWA	26
Apple River Canyon SP	4	Birkbeck SHA	34	Carl Flierman's River NP	7
Apple River Canyon LWR	4	Black Crown Marsh SNA	13	Carlyle Dam West Resort Area ODP	36
Apple River Canyon NP	4	Black Crown Marsh LWR	13	Carlyle Lake SFWA	26
Argyle Hollow Barrens NP	4	Bohm Woods NP	6	Castle Rock SP	4
Argyle Lake SP	4	Bradford SHA	34	Cave Creek Glade NP	14
Ayers Sand Prairie SNA	13	Brainerd Cave LWR	8	Cave-In-Rock SP	4
Ayers Sand Prairie NP	13	Briscoe Mounds ISM	37	Cecil E. Meeker SHA	34
Banner Marsh SFWA	26	Brown Barrens SNA	13	Cecil White Prairie SNA	14
Barkhausen Woods LWR	12	Brown Barrens NP	14	Cecil White Prairie LWR	14
Barton-Sommer Woodland SNA	13	Buffalo Rock SP	4	Cedar Glen SNA	14
Barton-Sommer Woodland NP	13	Bull Valley SFWA	26	Cedar Glen LWR	14
Beall Woods SCA	10	Burnham Greenway STG	30	Cedar Glen NP	14
Beall Woods LWR	10	Burton Cave SNA	14	Cedar Lake Bog SNA	14
Beall Woods NP	10	Burton Cave NP	14	Cedar Lake Bog NP	14
Beaver Dam SP	4	Butterfield Trail SRA	31	Cedar/Draper's Bluff LWR	5
Benton Mine Rescue Station ODP	36	Cache River SNA	14	Chain O' Lakes SP	4

FF = Fish Facility; GPC = Game Propagation Center; ISM = Illinois State Museum Property; LWR = Land and Water Reserve; NP = Nature Preserve; ODP = Other Department Property; SBAA = State Boating Access Area; SCA = State Conservation Area; SF = State Forest; SFWA = State Fish and Wildlife Area; SHA = State Habitat Area; SM = State Memorial; SNA = State Natural Area; SP = State Park; SRA = State Recreation Area; STG = State Trail and Greenway; STN = State Tree Nursery; SWA = State Wildlife Area.

Index

<u>Site</u>	<u>Page</u>	<u>Site</u>	<u>Page</u>	<u>Site</u>	<u>Page</u>
Channahon SP	5	Crow's Foot SFWA	27	Edward R. Madigan SP	5
Chauncey Marsh SNA	15	Cypress Pond SNA	15	Eldon Hazlet SP	5
Chauncey Marsh LWR	15	Cypress Pond LWR	15	Ellison Creek SNA	16
Chauncey Marsh NP	15	Dean Hills SNA	15	Elton E. Fawks Bald Eagle Refuge SNA	16
Chestnut Hills SNA	15	Dean Hills NP	15	Elton E. Fawks Bald Eagle Refuge NP	16
Chestnut Hills NP	15	Deer Pond SNA	15	Embarras River Bottoms SHA	34
Chouteau Island SFWA	26	Deer Pond NP	15	Embarras River LWR	5
Clear Creek Wetland SNA	15	Delabar SP	5	Fall Creek Gorge LWR	16
Clifton SHA	34	Denby Prairie SNA	15	Fall Creek Scenic Overlook SNA	16
Clinton Lake SRA	32	Denby Prairie NP	16	Fern Rocks NP	6
Coffeen Lake SFWA	27	Des Plaines SCA	11	Ferne Clyffe SP	5
Coleta Ponds SFWA	27	Des Plaines GPC	33	Finfrook SHA	34
Collier Limestone Glade SNA	15	Des Plaines Dolomite Prairies LWR	11	Flag Pond SNA	16
Collier Limestone Glade NP	15	Devil's Island SFWA	27	Flag Pond LWR	16
Conservation World ODP	36	Devil's Prop SNA	16	Fogelpole Cave SNA	16
Consolidated Coal Mine # 14 ODP	36	Dickson Mounds ISM	37	Fogelpole Cave NP	16
Copperhead Hollow SWA	30	Dixon Springs SP	5	Foley Sand Prairie SNA	16
Cox Creek Hill Prairies LWR	27	Donnelley SFWA	27	Foley Sand Prairie NP	16
Crawford County SFWA	27	Double "T" SFWA	27	Fort Edwards SM	31
Cretaceous Hills SNA	15	Dublin Highlands SHA	34	Fort Massac SP	5
Cretaceous Hills NP	15	Eagle Creek SP	5	Fort Massac LWR	5
Crosses Corner (Pool 17) SBAA	31	Eagles Landing SNA	16	Fox Ridge SP	5

FF = Fish Facility; GPC = Game Propagation Center; ISM = Illinois State Museum Property; LWR = Land and Water Reserve; NP = Nature Preserve; ODP = Other Department Property; SBAA = State Boating Access Area; SCA = State Conservation Area; SF = State Forest; SFWA = State Fish and Wildlife Area; SHA = State Habitat Area; SM = State Memorial; SNA = State Natural Area; SP = State Park; SRA = State Recreation Area; STG = State Trail and Greenway; STN = State Tree Nursery; SWA = State Wildlife Area.

Index

<u>Site</u>	<u>Page</u>	<u>Site</u>	<u>Page</u>	<u>Site</u>	<u>Page</u>
Fox River ODP	36	Golconda Marina SRA	32	Harlem Hills SNA	18
Frank Holten SP	5	Goodes Woods SNA	17	Harlem Hills NP	18
Franklin Creek SNA	16	Goodes Woods NP	17	Harper-Rector Woods SNA	18
Franklin Creek NP	16	Goose Lake Prairie SP	6	Harper-Rector Woods NP	18
Freeman Mine SHA	34	Goose Lake Prairie NP	6	Harry "Babe" Woodyard SNA	18
French Bluff SNA	16	Gooseberry Island SNA	17	Harry N. Patterson Savanna LWR	32
Fults Hill Prairie SNA	17	Gooseberry Island NP	17	Havana Field Headquarters ODP	36
Fults Hill Prairie NP	17	Grandville Woods SNA	17	Hazel and Bill Rutherford's Wildlife Prairie SP	6
Funks Grove SP	5	Grant Creek Prairie NP	11	Heidecke SFWA	27
Funks Grove NP	6	Green River SCA	11	Henderson County SFWA	27
Gebhard Woods SP	6	Grigsby Marsh SNA	17	Henderson Creek SFWA	27
Geissler Savanna SNA	17	Grigsby Marsh LWR	17	Henderson Creek (Pool No. 19) SBAA	31
Geissler Savanna LWR	17	Grubb Hollow Prairie SNA	18	Hennepin Canal SP	6
George B. Fell NP	4	Grubb Hollow Prairie NP	18	Henry Allan Gleason SNA	18
George S. Park Memorial Woods SNA	17	Guthrie Cave SNA	18	Henry Allan Gleason NP	18
George S. Park Memorial Woods NP	17	Guthrie Cave LWR	18	Heron Pond - Little Black Slough NP	14
Giant City SP	6	Hallsville SHA	34	Heron Woods SHA	34
Gibbons Creek Barrens SNA	17	Hamilton County SCA	11	Herschel Workman SHA	34
Gifford SHA	34	Hanging Rock Sandstone Cliff SNA	18	Hidden Springs SF	32
Gillespie Prairie SNA	17	Hanover Bluff SNA	18	Hindsboro SHA	34
Gillespie Prairie LWR	17	Hanover Bluff LWR	18	Hitts Siding Prairie SNA	19
Ginther Farm SNA	17	Hanover Bluff NP	18	Hitts Siding Prairie NP	19

FF = Fish Facility; GPC = Game Propagation Center; ISM = Illinois State Museum Property; LWR = Land and Water Reserve; NP = Nature Preserve; ODP = Other Department Property; SBAA = State Boating Access Area; SCA = State Conservation Area; SF = State Forest; SFWA = State Fish and Wildlife Area; SHA = State Habitat Area; SM = State Memorial; SNA = State Natural Area; SP = State Park; SRA = State Recreation Area; STG = State Trail and Greenway; STN = State Tree Nursery; SWA = State Wildlife Area.

Index

<u>Site</u>	<u>Page</u>	<u>Site</u>	<u>Page</u>	<u>Site</u>	<u>Page</u>
Hooper Branch Savanna NP	11	Jasper County Prairie Chicken Sanctuary NP	22	Lake Le-Aqua-Na SP	7
Horseshoe Geological Area LWR	12	Jim Edgar Panther Creek SFWA	27	Lake Murphysboro SP	7
Horseshoe Lake - Alexander SCA	11	Johnson Sauk Trail SP	6	Lake Murphysboro Hill Prairies LWR	7
Horseshoe Lake - Madison SP	6	Jubilee College SP	7	Lake Renwick Heron Rookery SNA	19
Horseshoe Lake NP	11	Jubilee College Forest NP	7	Lake Renwick Heron Rookery NP	20
Illini SP	6	Julius J. Knobeloch Woods SNA	19	LaSalle Fish Hatchery FF	12
Illinois and Michigan Canal SP	6	Julius J. Knobeloch Woods NP	19	LaSalle Lake SFWA	28
Illinois Beach NP	4	Kankakee River SP	7	Lincoln Trail SP	7
Illinois Caverns SNA	19	Kankakee River Dam ODP	37	Lincoln Trail Homestead SP	7
Iris and Jack Witkowsky SWA	27	Kankakee River NP	7	Little Grassy Fish Hatchery FF	13
Iroquois County SCA	11	Kaskaskia River SFWA	27	Little Rock Creek SHA	35
Iroquois County State Wildlife Area LWR	11	Kettle Moraine NP	8	Little Vermilion River LWR	18
Iroquois Woods SNA	19	Kickapoo SP	7	Loda SHA	35
Iroquois Woods NP	19	Kidd Lake Marsh SNA	19	Long Branch Sand Prairie SNA	20
Jack C. Perschbacher Service Center ODP	36	Kilbuck Creek SHA	34	Long Branch Sand Prairie NP	20
Jackson Slough Woods SNA	19	Kinkaid Lake SFWA	28	Long Run Seep SNA	20
Jackson Slough Woods LWR	19	Kinney's Ford Seep LWR	28	Long Run Seep NP	20
Jake Wolf Memorial Fish Hatchery FF	12	Kishwaukee River SNA	19	Lovets Pond NP	19
James "Gene" Korando Pond	19	Lake Como SNA	19	Lowden SP	7
James "Pate" Philip SP	6	Lake Depue SFWA	28	Lowden-Miller SF	32
James C. Helfrich GPC	33	Lake in the Hills Fen SNA	19	Lower Fox River - Blake's Landing SNA	20
Jane Addams STG	30	Lake in the Hills Fen NP	19	Lower Fox River - Blake's Landing NP	20

FF = Fish Facility; GPC = Game Propagation Center; ISM = Illinois State Museum Property; LWR = Land and Water Reserve; NP = Nature Preserve; ODP = Other Department Property; SBAA = State Boating Access Area; SCA = State Conservation Area; SF = State Forest; SFWA = State Fish and Wildlife Area; SHA = State Habitat Area; SM = State Memorial; SNA = State Natural Area; SP = State Park; SRA = State Recreation Area; STG = State Trail and Greenway; STN = State Tree Nursery; SWA = State Wildlife Area.

Index

<u>Site</u>	<u>Page</u>	<u>Site</u>	<u>Page</u>	<u>Site</u>	<u>Page</u>
Lusk Creek Canyon SNA	20	Matthiessen SP	7	Miller Shrub Swamp NP	21
Lusk Creek Canyon NP	20	Matthiessen Dells NP	7	Miller-Anderson Woods SNA	21
Mackinaw River SRA	32	Mautino SFWA	28	Miller-Anderson Woods NP	21
Manito SHA	35	Max and Edward Rowe SHA	35	Miller's Hollow (Pool No. 13) SBAA	31
Manito Prairie SNA	20	Maytown SHA	35	Millhurst Dam ODP	37
Manito Prairie NP	20	Mazonia-Braidwood SFWA	28	Millhurst Fen SNA	21
Margaret Guzy Pothole Wetlands SNA	20	McAdams Peak LWR	8	Millhurst Fen NP	21
Margaret Guzy Pothole Wetlands LWR	20	McClure School Shale Glade SNA	21	Millroad Marsh SHA	35
Margery C. Carlson NP	7	McClure School Shale Glade NP	21	Mine Rescue Station ODP	37
Marion County Prairie Chicken Sanctuary NP	23	McMaster Woods SNA	21	Mineral Marsh SNA	21
Marissa Woods SNA	20	McMaster Woods NP	21	Mineral Marsh NP	21
Marissa Woods NP	20	Meredosia Hill Prairie SNA	21	Mississippi Palisades SP	8
Marseilles SFWA	28	Meredosia Hill Prairie NP	21	Mississippi River SFWA	28
Marshall SCA	11	Meredosia Lake SFWA	28	Mississippi River - Pool 16 SFWA	28
Marshall County Hill Prairies LWR	11	Mermet Lake SCA	11	Mississippi River - Pool 17 SFWA	28
Martin T. Snyder Memorial NP	18	Mermet Lake Flatwoods LWR	11	Mississippi River - Pool 18 SFWA	28
Mason STN	33	Mermet Swamp NP	11	Mississippi River - Pool 21 SFWA	29
Massac Forest NP	5	Meyers Landing (Pool No. 21) SBAA	31	Mississippi River - Pool 22 SFWA	29
Massasauga Prairie SNA	20	Middle Fork SFWA	28	Mississippi River - Pool 24 SFWA	29
Massasauga Prairie NP	20	Middle Fork Woods NP	7	Mississippi River Sand Hills SNA	21
Matanzas Prairie SNA	21	Milks Grove SHA	35	Mississippi River Sand Hills NP	22
Matanzas Prairie NP	21	Miller Shrub Swamp SNA	21	Mitchell's Grove SNA	22

FF = Fish Facility; GPC = Game Propagation Center; ISM = Illinois State Museum Property; LWR = Land and Water Reserve; NP = Nature Preserve; ODP = Other Department Property; SBAA = State Boating Access Area; SCA = State Conservation Area; SF = State Forest; SFWA = State Fish and Wildlife Area; SHA = State Habitat Area; SM = State Memorial; SNA = State Natural Area; SP = State Park; SRA = State Recreation Area; STG = State Trail and Greenway; STN = State Tree Nursery; SWA = State Wildlife Area.

Index

<u>Site</u>	<u>Page</u>	<u>Site</u>	<u>Page</u>	<u>Site</u>	<u>Page</u>
Mitchell's Grove NP	22	Ozark Hills NP	33	Prairie Bluff SNA	22
Modoc Shelter ISM	37	Palatine Road Marsh SHA	35	Prairie Ridge - Jasper SNA	23
Momence Wetlands SNA	22	Panther Creek Hill Prairie LWR	27	Prairie Ridge - Jasper LWR	23
Momence Wetlands LWR	22	ParkLands NP	32	Prairie Ridge - Marion SNA	23
Momence Wetlands NP	22	Paul C. Burrus SHA	35	Prairie Ridge - Marion LWR	23
Montebello SBAA	31	Peabody River King SFWA	29	Prairie Ridge State Natural Area - Jasper LWR	23
Moraine Hills SP	8	Pecumsaugan Creek/Blackball Mines SNA	22	Prairie Ridge State Natural Area - Marion LWR	23
Moraine View SP	8	Pecumsaugan Creek/Blackball Mines NP	22	Prairie State Eagle Refuge SNA	23
Morris Wetland Mitigation Site SNA	29	Pekin Lake SCA	11	Prairie Wind ODP	37
Morrison-Rockwood SP	8	Peoria Salvation Army Woods SNA	22	Primm's Pond SNA	23
Mt. Vernon GPC	33	Perdueville SHA	35	Prophetstown SP	8
Nachusa Prairie SNA	22	Pere Marquette SP	8	Putnam County ODP	37
Nauvoo SP	8	Pere Marquette NP	8	Putney's Landing (Pool No. 18) SBAA	31
Nauvoo Flat Wildlife Sanctuary (Pool No. 19) SWA	30	Piatt County Unit SFWA	29	Pyramid SP	8
New Athens Woods LWR	27	Pine Rock SNA	22	Rail Splitter SHA	35
Newton Lake SFWA	29	Pine Rock NP	22	Rall Woods SNA	23
North Dunes NP	4	Piney Creek Ravine SNA	22	Rall Woods LWR	23
North Point Marina SRA	32	Piney Creek Ravine NP	22	Ramsey Lake SP	8
Oakford SHA	35	Pistakee Bog NP	25	Ramsey Railroad Prairie NP	8
Old Plank Road STG	30	Plum Grove NP	9	Randolph County SCA	11
Old Plank Road Prairie NP	30	Posen Woods NP	12	Ray Norbut SFWA	29
Oquawka (Pool No. 18) SFWA	29	Powerton Lake SFWA	29	Red Hills SP	8

FF = Fish Facility; GPC = Game Propagation Center; ISM = Illinois State Museum Property; LWR = Land and Water Reserve; NP = Nature Preserve; ODP = Other Department Property; SBAA = State Boating Access Area; SCA = State Conservation Area; SF = State Forest; SFWA = State Fish and Wildlife Area; SHA = State Habitat Area; SM = State Memorial; SNA = State Natural Area; SP = State Park; SRA = State Recreation Area; STG = State Trail and Greenway; STN = State Tree Nursery; SWA = State Wildlife Area.

Index

<u>Site</u>	<u>Page</u>	<u>Site</u>	<u>Page</u>	<u>Site</u>	<u>Page</u>
Red Hills Seep Springs LWR	8	Sahara Woods SFWA	29	Shick Shack Sand Pond NP	24
Red Hills Woods NP	9	Saline County SCA	12	Sibley SHA	36
Red's Landing SFWA	28	Sam and Florence Atkinson Forest SHA	35	Sielbeck Forest SNA	24
Redwing Slough SNA	23	Sam Dale Lake SCA	12	Sielbeck Forest LWR	24
Redwing Slough/Deer Lake LWR	23	Sam Parr SP	9	Siloam Springs SP	9
Reed Wildlife SHA	35	Sand Prairie SHA	35	Silver Springs SP	9
Region V Headquarters ODP	37	Sand Prairie - Scrub Oak SNA	24	Sipple Slough Woods SNA	24
Rend Lake SFWA	29	Sand Prairie - Scrub Oak NP	24	Sipple Slough Woods LWR	24
Revis Hill Prairie SNA	23	Sand Ridge SF	32	Skinner Farm SHA	36
Revis Hill Prairie NP	23	Sandy Ford SNA	24	Snakeden Hollow SFWA	29
Rice Lake SCA	12	Sandy Ford LWR	24	South Shore SP	9
Rip Rap Landing SFWA	28	Sangamon River SFWA	29	Southern Illinois Art and Artisans Center ISM	38
Robert A. Evers LWR	9	Sangamon Valley STG	30	Sparks Pond SNA	24
Rock Cave SNA	23	Sanganois SCA	12	Sparks Pond LWR	24
Rock Cave LWR	23	Sangchris Lake SP	9	Spitler Woods SP	9
Rock Cave NP	23	Saybrook SHA	35	Spitler Woods NP	9
Rock Cut SP	9	Schmoeger Park Buffer ODP	37	Spoon River SF	32
Rock Island Trail SP	9	Section 8 Woods NP	14	Spring Bay Fen SNA	24
Rock Island Trail Prairie NP	9	Sentinel NP	8	Spring Bay Fen NP	24
Rockton Bog NP	24	Shabbona Lake SRA	32	Spring Lake SCA	12
Rockton Bog SNA	24	Shelbyville SFWA	29	Springfield IDNR Service Building ODP	37
Round Bluff NP	5	Shick Shack Sand Pond SNA	24	Starved Rock SP	9

FF = Fish Facility; GPC = Game Propagation Center; ISM = Illinois State Museum Property; LWR = Land and Water Reserve; NP = Nature Preserve; ODP = Other Department Property; SBAA = State Boating Access Area; SCA = State Conservation Area; SF = State Forest; SFWA = State Fish and Wildlife Area; SHA = State Habitat Area; SM = State Memorial; SNA = State Natural Area; SP = State Park; SRA = State Recreation Area; STG = State Trail and Greenway; STN = State Tree Nursery; SWA = State Wildlife Area.

Index

<u>Site</u>	<u>Page</u>	<u>Site</u>	<u>Page</u>	<u>Site</u>	<u>Page</u>
Starved Rock NP	9	Turkey Bluffs SFWA	30	Whitefield SHA	36
Stemler Cave Woods SNA	24	Turner Lake Fen NP	5	Wildcat Hollow SF	33
Stemler Cave Woods NP	25	Union STN	33	William G. Stratton SP	10
Stephen A. Forbes SP	9	Union County SCA	12	William W. Powers SCA	12
Steward SHA	36	Upper Embarras Woods LWR	10	Williams Creek Bluff LWR	10
Stiritz Landing ODP	37	Upper Embarras Woods NP	10	Willow Creek SHA	36
Sunbury Railroad Prairie SNA	25	Upper Sangamon River LWR	29	Wilmington Shrub Prairie SNA	26
Sunbury Railroad Prairie NP	25	Veterans Parkway Wetland Mitigation Site ODP	37	Wilmington Shrub Prairie NP	26
Swayne Hollow SNA	25	Victoria SHA	36	Wise Ridge Bedrock Hill SNA	26
Swayne Hollow NP	25	Volo Bog SNA	25	Wolf Creek SP	10
Tapley Woods SNA	25	Volo Bog NP	25	Wolf Road Prairie SNA	26
Tapley Woods LWR	25	Wagon Lake SNA	25	Wolf Road Prairie NP	26
Ten Mile Creek SFWA	30	Wagon Lake LWR	25	Woodford County SCA	12
Thaddeus Stubblefield Grove NP	6	Walnut Point SP	9	World Shooting Complex SRA	32
Thomson-Fulton Sand Prairie SNA	25	Ward's Grove SNA	25	Yorkville Prairie SNA	26
Thomson-Fulton Sand Prairie NP	25	Ward's Grove NP	26	Yorkville Prairie NP	26
Thorn Creek Woods SNA	25	Washington County SCA	12		
Thorn Creek Woods NP	25	Wayne Fitzgerald SP	10		
Titus Hollow (Pool 25) SFWA	28	Weinberg-King SP	10		
Trail of Tears SF	32	Weldon Springs SP	10		
Tri-County Wetland LWR	6	White Pines Forest SP	10		
Tunnel Hill STG	30	White Pines Forest NP	10		

FF = Fish Facility; GPC = Game Propagation Center; ISM = Illinois State Museum Property; LWR = Land and Water Reserve; NP = Nature Preserve; ODP = Other Department Property; SBAA = State Boating Access Area; SCA = State Conservation Area; SF = State Forest; SFWA = State Fish and Wildlife Area; SHA = State Habitat Area; SM = State Memorial; SNA = State Natural Area; SP = State Park; SRA = State Recreation Area; STG = State Trail and Greenway; STN = State Tree Nursery; SWA = State Wildlife Area.