



State of Illinois
Illinois Department of Natural Resources



Land & Water Report

June 30, 2013

On the Cover

Pictured on the cover is the Dutch Creek Unit of Ray Norbut State Fish and Wildlife Area located in Pike County, Illinois. This 411+/- acre site is comprised of about 285 acres of forest and 125 acres non-forest including bottomland flood plain and up-land ridge top. There is also an historical home site used as a site office. The good quality upland hardwood forest offers an excellent opportunity to expand upland and forest game hunting. The associated habitat has good expansion potential of like habitat types.

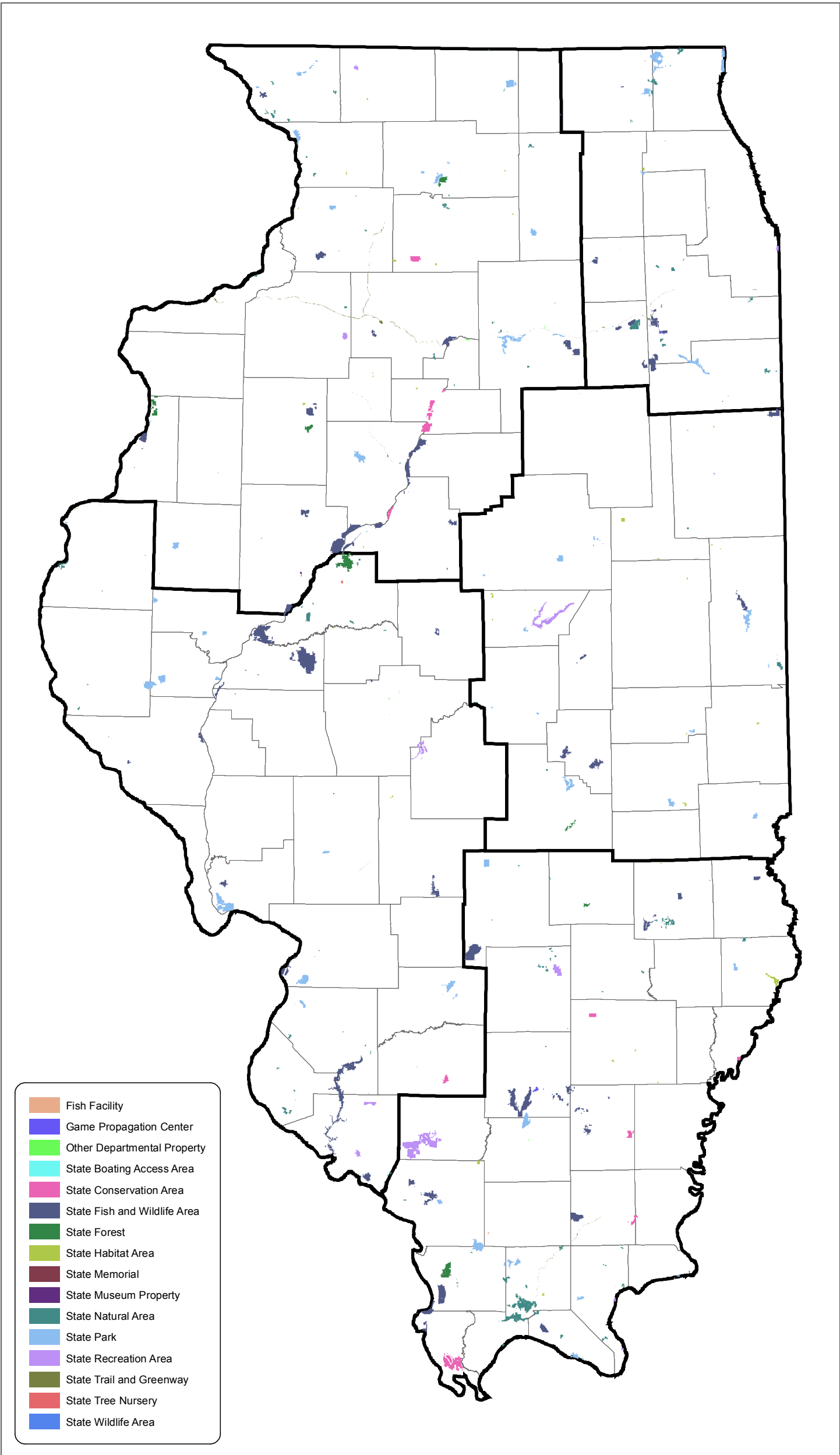
Recreational opportunities provided at this site will include hunting programs in all 411 acres, a one-half acre fishable lake, two miles of hiking trails, a site office, interpretative building and picnic area(s).

Equal opportunity to participate in programs of the Illinois Department of Natural Resources (IDNR) and those funded by the U.S. Fish and Wildlife Service and other agencies is available to all individuals regardless of race, sex, national origin, disability, age, religion or other non-merit factors. If you believe you have been discriminated against, contact the funding sources's civil rights office and/or the Equal Employment Opportunity Officer, IDNR, One Natural Resources Way, Springfield, IL 62702-1271; 217-785-0067; TTY 217-782-9175. This information may be provided in an alternative format if required. Contact the IDNR Clearinghouse at 217-782-7498 for assistance.

Table of Contents

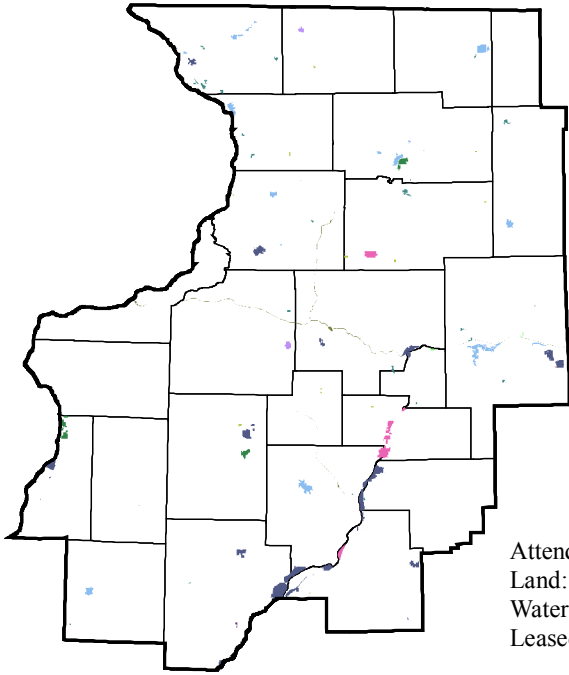
DATA BY CLASSIFICATION	Page	Land & Water Acreage	Leased Acreage	Water Acreage*
State Parks	4	124,445.238	9,911.280	10,082.640
Conservation Areas	10	73,395.608	0.000	20,402.326
Fish Facilities	12	232.650	32.500	60.100
Natural Areas	13	45,034.820	0.000	3,869.200
Fish and Wildlife Areas	26	94,550.184	73,384.180	8,627.290
State Wildlife Areas	30	2,666.683	700.000	0.000
Greenways and Trails	30	1,473.962	142.170	0.000
State Memorials	31	0.100	0.000	0.000
Boating Access Areas	31	6.300	267.430	0.000
State Recreation Areas	31	5,500.895	9,300.000	335.800
State Forests	32	21,316.257	0.000	9.400
Game Propagation Centers	33	1,087.420	0.000	8.000
Tree Nurseries	33	360.000	0.000	0.000
State Habitat Areas	33	8,090.037	0.000	10.500
Other Department Properties	36	690.255	39.740	1.300
Museum Division Properties	37	284.650	0.000	0.000
National Wildlife Refuge	37	71.790		
Federal Program Key	37			5.000
Index	39			
Land and Water Acreage - TOTAL		379,206.849		
Leased Properties - TOTAL			93,777.300	
Water Acreage - TOTAL				43,491.566
TOTAL ALL PROPERTIES		472,984.149		

* Water Acreage is included in Land & Water Acreage



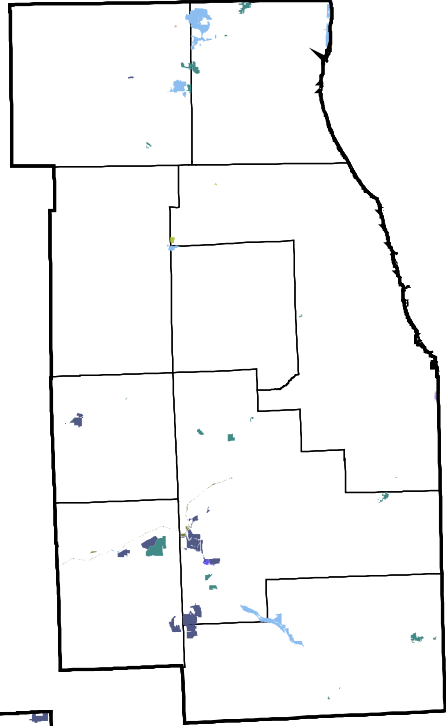
Region I

Attendance: 14,340,169
Land: 73,969.43
Water: 16,155.33
Leased: 3,482.00



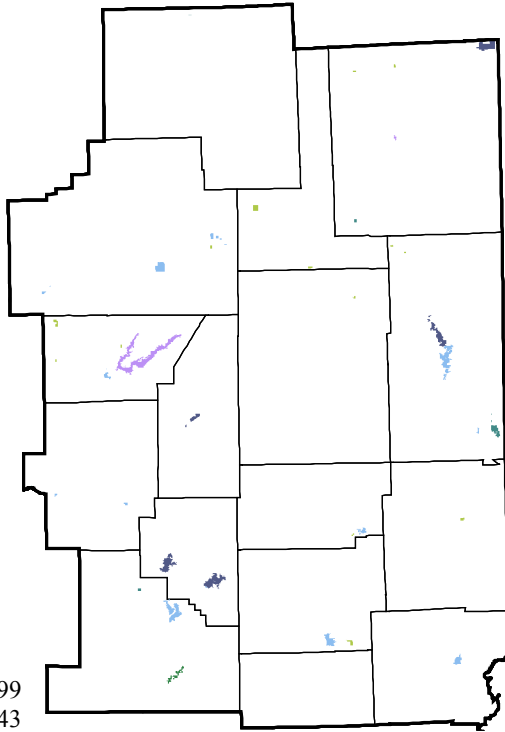
Region II

Attendance: 9,932,819
Land: 28,501.99
Water: 4,391.44
Leased: 3,907.17



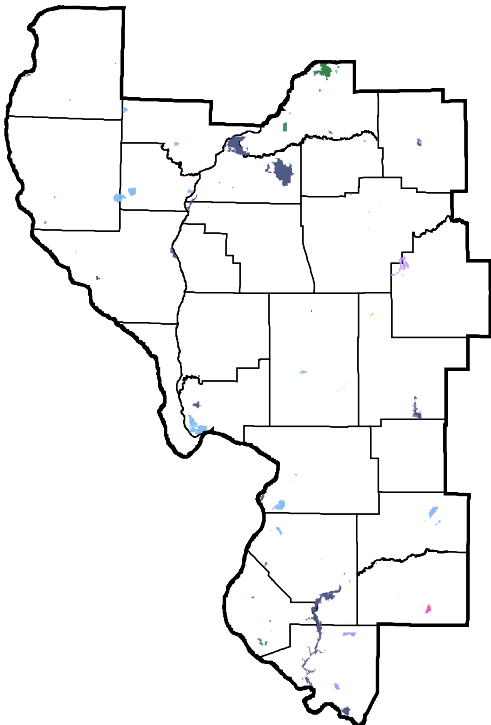
Region III

Attendance: 7,838,009
Land: 17,513.76
Water: 609.40
Leased: 18,970.99



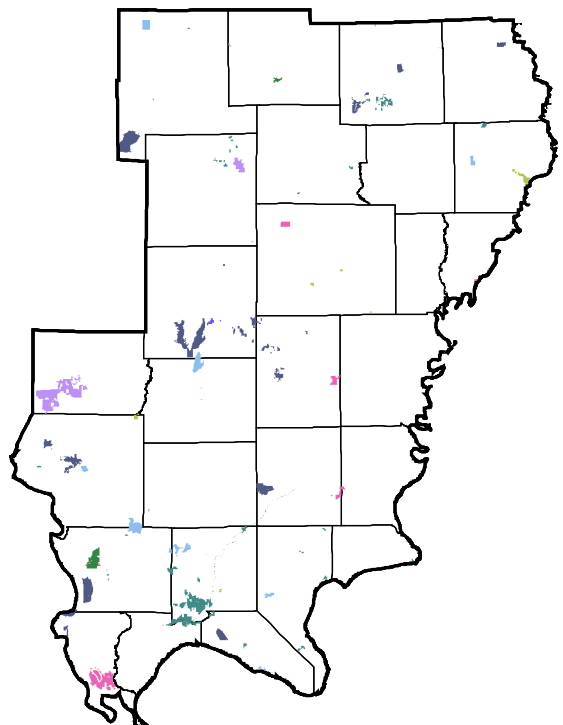
Region IV

Attendance: 7,597,699
Land: 86,184.43
Water: 6,441.00
Leased: 21,490.61



Region V

Attendance: 10,312,095
Land: 99,101.34
Water: 13,209.20
Leased: 26,653.27



STATE OF ILLINOIS
DEPARTMENT OF NATURAL RESOURCES
Statement of Acreage Usage and Related Data
As of June 30, 2013

FY 2013 Land & Water Report Page 4

State Park	County	Management Division	Apportionment 2000 Districts		Land + Water	Current Acreage			H'way Map Codes	Property Location Codes	Region	Initial Acquisition		Fed. Proj.	Annual Attendance Figure
			Senate	House		Leased	Water	Ded./Reg				Year	Acreage		
Adeline Jay Geo-Karis Illinois Beach	Lake	Land Management	30, 31	60, 61	2,873.778		78.000		A-9	50-3001-2	2	1943	1,114.000	1, 5, 7	1,138,792
															829.000
															816.000
Apple River Canyon	Jo Daviess	Land Management	45	89	1,907.119				A-4, B-3, B-4	50-1301-1	1	1932	155.240		224,130
															182.000
															441,510
Argyle Lake	McDonough	Land Management	47	94	1,724.304		95.000		G-2	50-1341-1	1	1948	1,051.890	1	323,454
															15.400
Beaver Dam	Macoupin	Land Management	49	97	740.720		20.000		J-4	50-1461-4	4	1947	425.000	1, 5	316,914
Buffalo Rock	LaSalle	Land Management	38	76	298.000				D-7	50-3023-1	1	1929	43.000	5, 9	138,369
Castle Rock	Ogle	Land Management	45	90	2,013.626				C-6	50-1621-1	1	1967	160.000	5	104,947
															709.000
Cave-In-Rock	Hardin	Land Management	59	118	191.500		2.000		O-9	50-1661-5	5	1929	64.500		514,723
Chain O' Lakes	Lake, McHenry	Land Management	31, 32	61, 63	5,963.163		2,655.000		A-8, A-9	50-1381-2	2	1945	840.000	1, 5, 6	590,452

State Park	County	Management Division	Apportionment 2000 Districts		Current Acreage				H'way Map Codes	Property Location Codes	Region	Initial Acquisition		Fed. Proj.	Annual Attendance Figure
			Senate	House	Land + Water	Leased	Water	Ded./Reg				Year	Acreage		
	Lake, McHenry														
<i>Turner Lake Fen NP</i>								95.000							
Channahon	Will	Land Management	38	75	2.030				D-8	50-3025-2	2	1963	2.030		200,053
Delabar	Henderson	Land Management	47	94	89.130				E-2	50-1821-1	1	1960	6.000		184,251
Dixon Springs	Pope	Land Management	59	118	801.453				O-8	50-1981-5	5	1946	391.400	6	175,092
Eagle Creek	Moultrie, Shelby	Land Management	51	101	73.650	1,315.120			I-7, I-8	50-4961-3	3	1973	40.530	1, 5	237,716
Edward R. Madigan	Logan	Land Management	50	100	981.911				H-6	50-3421-4	4	1970	741.030		244,358
Eldon Hazlet	Clinton	Land Management	54	107	144.630	2,531.470			K-6	50-1361-4	4	1968	38.760	1, 5	539,784
Ferne Clyffe	Johnson, Union	Land Management	58, 59	115, 118	2,436.775		18.200		N-7	50-2181-5	5	1949	119.500		222,947
	<i>Cedar/Draper's Bluff LWR</i>							741.080							
	<i>Round Bluff NP</i>							53.000							
Fort Massac	Massac	Land Management	59	118	1,494.061		3.000		O-7, O-8	50-2381-5	5	1903	24.300	1	1,477,358
	<i>Fort Massac LWR</i>							200.000							
	<i>Massac Forest NP</i>							267.200							
Fox Ridge	Coles	Land Management	55	110	1,683.097		17.000		I-9	50-2421-3	3	1938	269.810	1, 9	202,001
	<i>Embarras River LWR</i>							980.000							
Frank Holten	St. Clair	Land Management	57	114	1,084.745		208.000		L-4	50-2501-4	4	1946	1,125.000	1	1,005,349
Funks Grove	McLean	Land Management	44	87	202.320				G-6	50-6051-3	3	1969	183.720		

State Park	County	Management Division	Apportionment 2000 Districts		Land + Water	Current Acreage			H'way Map Codes	Property Location Codes	Region	Initial Acquisition		Fed. Proj.	Annual Attendance Figure
			Senate	House		Leased	Water	Ded./Reg				Year	Acreage		
	McLean														
	<i>Funks Grove NP</i>												18.610		
	<i>Thaddeus Stubblefield Grove NP</i>												183.720		
Gebhard Woods	Grundy	Land Management	38	75	29.420		3.000		D-8	50-3022-2	2	1934	29.600	9	229,980
Giant City	Jackson, Union	Land Management	58	115	4,049.640		1,000.000		N-6	50-2621-5	5	1927	1,162.000	5, 9	1,000,312
	<i>Fern Rocks NP</i>												170.000		
Goose Lake Prairie	Grundy	Land Management	38	75	3,182.028		70.000		D-8	50-2701-2	2	1969	1,971.850	5	394,654
	<i>Goose Lake Prairie NP</i>												1,627.961		
Hennepin Canal	Bureau, Henry, Lee, Rock Island, Whiteside	Land Management	36, 37, 38, 45	71, 73, 74, 76, 90	5,348.553		2,084.000		C-5, D-3, D-4, D-5, D-6	50-2761-1	1	1970	4,833.380	5, 8	1,268,866
Horseshoe Lake - Madison	Madison	Land Management	56, 57	112, 113	3,095.777		1,266.000		K-4	50-2881-4	4	1971	46.170	1, 5	314,331
	<i>Bohm Woods NP</i>												92.000		
Illini	LaSalle	Land Management	38	75, 76	507.639				D-7	50-2921-1	1	1934	406.000	1, 9	670,405
Illinois and Michigan Canal	Grundy, LaSalle, Will	Land Management	38, 42, 43	75, 76, 84, 86	2,744.311				D-6, D-7, D-8, D-9	50-3021-2	2	1974	2,720.250		
James "Pate" Philip	Cook, DuPage, Kane	Land Management	28	55	504.641				C-8	50-7321-2	2	1991	527.000		
	<i>Tri-County Wetland LWR</i>												31.500		
Johnson Sauk Trail	Henry	Land Management	37	74	1,360.820		59.000		D-5	50-3041-1	1	1947	16.320	1, 5	225,784
Jubilee College	Peoria	Land Management	37	73	3,184.522				F-5	50-2561-1	1	1933	96.000	5	115,064

State Park	County	Management Division	Apportionment 2000 Districts		Land + Water	Current Acreage			H'way Map Codes	Property Location Codes	Region	Initial Acquisition		Fed. Proj.	Annual Attendance Figure
			Senate	House		Leased	Water	Ded./Reg				Year	Acreage		
	Peoria														
	<i>Jubilee College Forest NP</i>														
Kankakee River	Kankakee, Will	Land Management	38, 40	75, 79	3,938.327		55.440		E-9	50-3121-2	2	1938	35.000	1, 5	1,527,839
	<i>Kankakee River NP</i>														
Kickapoo	Vermilion	Land Management	52	104	4,176.776		184.000		G-10, H-10	50-3161-3	3	1939	1,327.020	1, 9	1,169,025
	<i>Carl Flierman's River NP</i>														
	<i>Middle Fork Woods NP</i>														
Lake Le-Aqua-Na	Stephenson	Land Management	45	89	717.431		43.000		A-5	50-3241-1	1	1949	614.580	1, 5	178,808
Lake Murphysboro	Jackson	Land Management	58	115	1,021.210		151.000		N-6	50-3261-5	5	1948	904.000	1, 5	365,689
	<i>Lake Murphysboro Hill Prairies LWR</i>														
Lincoln Trail	Clark	Land Management	55	109	1,022.620		146.000		J-10	50-3481-3	3	1936	31.400	1, 5	454,839
	<i>American Beech Woods NP</i>														
Lincoln Trail Homestead	Macon	Land Management	44	87	82.230				H-6	50-3441-3	3	1938	62.000	1	78,014
Lowden	Ogle	Land Management	45	90	210.059				B-6	50-3561-1	1	1945	207.120	1, 6	247,850
Matthiessen	LaSalle	Land Management	38	76	1,935.270		11.000		D-7, E-7	50-3681-1	1	1943	174.560	5	264,846
	<i>Margery C. Carlson NP</i>														
	<i>Matthiessen Dells NP</i>														
Mississippi Palisades	Carroll	Land Management	36	71	2,439.420				B-4	50-3801-1	1	1929	376.960	1, 5, 9	310,188

State Park	County	Management Division	Apportionment 2000 Districts		Land + Water	Current Acreage			H'way Map Codes	Property Location Codes	Region	Initial Acquisition		Fed. Proj.	Annual Attendance Figure
			Senate	House		Leased	Water	Ded./Reg				Year	Acreage		
Rock Cut	Winnebago	Land Management	34	68	2,993.958		164.000		B-7	50-4521-1	1	1957	13.000	1, 5	1,142,895
<i>Plum Grove NP</i>								20.000							
Rock Island Trail	Peoria, Stark	Land Management	37, 46	73, 74, 92	420.111				E-5, F-5	50-2451-1	1	1969	388.080	1	76,816
<i>Rock Island Trail Prairie NP</i>								3.750							
Sam Parr	Jasper	Land Management	54	108	1,180.200		183.000		J-9	50-4801-5	5	1960	72.090	1, 5	180,724
Sangchris Lake	Christian, Sangamon	Land Management	49, 50	98, 100	3,024.231				I-5, I-6	50-4761-4	4	1969	1,414.000	1, 10	662,087
Siloam Springs	Adams, Brown	Land Management	47	93	5,587.720		58.000		H-2	50-5121-4	4	1942	406.700	1	216,664
<i>Robert A. Evers LWR</i>								363.870							
Silver Springs	Kendall	Land Management	25	50	1,330.954		26.000		C-8, D-8	50-5161-2	2	1970	1,314.300	1	377,344
South Shore	Clinton	Land Management	54	107	51.108	794.140			K-6, L-6	50-1362-4	4	1966	39.090		121,142
Spitler Woods	Macon	Land Management	51	101	202.500				H-7	50-5201-3	3	1937	172.000		442,668
<i>Spitler Woods NP</i>								159.000							
Starved Rock	LaSalle	Land Management	38	76	2,812.073		20.000		D-7	50-5321-1	1	1911	315.000	1, 5, 9	2,162,454
<i>Starved Rock NP</i>								699.850							
Stephen A. Forbes	Marion	Land Management	54	107	3,103.380		594.000		K-7	50-2281-5	5	1959	20.000	1, 6	333,180
Walnut Point	Douglas	Land Management	55	110	631.190		59.000		I-9	50-2021-3	3	1961	464.190	1, 5	102,109
<i>Upper Embarras Woods LWR</i>								100.000							

State Park	County	Management Division	Apportionment 2000 Districts		Current Acreage				H'way Map Codes	Property Location Codes	Region	Initial Acquisition		Fed. Proj.	Annual Attendance Figure
			Senate	House	Land + Water	Leased	Water	Ded./Reg				Year	Acreage		
<i>Upper Embarras Woods NP</i>		Douglas											65.000		
Wayne Fitzgerald	Franklin, Jefferson	Land Management	54, 59	107, 117	6.340	3,235.270			M-7	50-4481-5	5	1996	6.340	1, 5, 6	1,322,670
Weinberg-King	Brown, Schuyler	Land Management	47	93	2,342.410		4.000		G-2, H-3	50-5421-4	4	1967	482.300	1	106,731
<i>Williams Creek Bluff LWR</i>													75.247		
Weldon Springs	DeWitt	Land Management	44	87	551.220		28.000		G-7, H-7	50-5441-3	3	1948	119.960	1, 5, 9	327,335
White Pines Forest	Ogle	Land Management	45	90	385.000				C-6	50-5521-1	1	1927	315.000	5, 9	404,109
<i>White Pines Forest NP</i>													43.000		
William G. Stratton	Grundy	Land Management	38	75	6.750				D-8	50-3024-2	2	1959	3.000	1	
Wolf Creek	Shelby	Land Management	51	101	1.000	2,035.280			I-7	50-4962-3	3	1976	1.000	1, 5	310,181

TOTAL STATE PARK ACREAGE AND ATTENDANCE

124,445.238 9,911.280 10,082.640 10,686.658 28,763,080

State Conservation Area	County	Management Division	Apportionment 2000 Districts		Current Acreage				H'way Map Codes	Property Location Codes	Region	Initial Acquisition		Fed. Proj.	Annual Attendance Figure
			Senate	House	Land + Water	Leased	Water	Ded./Reg				Year	Acreage		
Anderson Lake	Fulton, Schuyler	Land Management	47	93, 94	2,247.740		1,134.000		G-4	50-3011-1	1	1947	911.190	1, 6, 8, 10, 11	83,500
Beall Woods	Wabash	Land Management	54	108	635.600		15.000		L-10	50-1421-5	5	1965	626.600	5	140,013
<i>Beall Woods LWR</i>													43.000		
<i>Beall Woods NP</i>													333.000		
Des Plaines	Will	Land Management	38	75	4,010.810		90.000		D-8, D-9	50-1431-2	2	1955	273.190		399,001

State Conservation Area	County	Management Division	Apportionment 2000 Districts		Land + Water	Current Acreage			H'way Map Codes	Property Location Codes	Region	Initial Acquisition		Fed. Proj.	Annual Attendance Figure
			Senate	House		Leased	Water	Ded./Reg				Year	Acreage		
			Will												
			<i>Des Plaines Dolomite Prairies LWR</i>										575.000		
			<i>Grant Creek Prairie NP</i>										78.000		
Green River	Lee	Land Management	45	90	2,563.330				C-5, C-6, D-5, D-6	50-1521-1	1	1940	480.000	6	20,106
Hamilton County	Hamilton, White	Land Management	59	118	1,683.000		71.000		M-8	50-2741-5	5	1960	99.000		232,685
Horseshoe Lake - Alexander	Alexander	Land Management	59	118	11,753.132		1,946.000		O-6, P-6	50-1441-5	5	1927	49.560	1, 6, 8, 10	204,000
			<i>Horseshoe Lake NP</i>										492.000		
Iroquois County	Iroquois	Land Management	40, 53	79, 105	2,788.410		13.000		E-10	50-1481-3	3	1944	1,920.000	6	26,781
			<i>Hooper Branch Savanna NP</i>										560.000		
			<i>Iroquois County State Wildlife Area LWR</i>										1,913.000		
Marshall	Marshall, Peoria, Putnam	Land Management	37, 38	73, 76	6,540.034		4,140.000		E-6	50-1571-1	1	1955	2,570.000	1, 5, 6, 8	95,740
			<i>Marshall County Hill Prairies LWR</i>										42.500		
Mermet Lake	Massac	Land Management	59	118	2,216.820		690.000		O-7	50-1601-5	5	1949	10.000	1, 6	218,330
			<i>Mermet Lake Flatwoods LWR</i>										70.000		
			<i>Mermet Swamp NP</i>										43.000		
Pekin Lake	Tazewell	Land Management	46	91	1,488.070		548.000		F-5	50-1691-1	1	1966	1,087.850		
Randolph County	Randolph	Land Management	58, 59	116, 118	1,117.980		65.000		M-5	50-4401-4	4	1958	25.000	1, 5	210,277
Rice Lake	Fulton	Land Management	46	91	6,811.150		1,383.000		G-4, G-5	50-1701-1	1	1943	2,215.730	1, 6	84,683

State Conservation Area	County	Management Division	Apportionment 2000 Districts		Land + Water	Current Acreage			H'way Map Codes	Property Location Codes	Region	Initial Acquisition		Fed. Proj.	Annual Attendance Figure
			Senate	House		Leased	Water	Ded./Reg				Year	Acreage		
Saline County	Gallatin, Saline	Land Management	59	118	1,270.420		105.000		N-8	50-4641-5	5	1959	40.000	1	201,154
<i>Horseshoe Geological Area LWR</i>								1.600							
Sam Dale Lake	Wayne	Land Management	54	108	1,302.000		194.000		L-8	50-1961-5	5	1959	40.000	1, 6	101,311
Sanganois	Cass, Mason, Schuyler	Land Management	47	93, 94	10,963.540		1,826.000		G-3, G-4, H-3	50-1771-4	4	1948	3,161.780	1, 6, 8, 10	76,770
<i>Barkhausen Woods LWR</i>								128.400							
Spring Lake	Tazewell	Land Management	46, 47	91, 94	2,441.550		1,285.000		F-5, G-5	50-5241-1	1	1950	632.000	1, 9	237,651
Union County	Union	Land Management	58	115	6,095.231		1,300.000		O-6	50-1841-5	5	1943	40.000	1, 6, 8	99,596
Washington County	Washington	Land Management	58	115	1,427.400		325.000		L-6	50-5401-4	4	1959	160.000	1, 5	209,200
<i>Posen Woods NP</i>								40.000							
William W. Powers	Cook	Land Management	17	33, 34	613.820		419.000		C-10	50-5601-2	2	1947	160.000		559,885
Woodford County	Tazewell, Woodford	Land Management	37, 53	73, 106	5,425.571		4,853.326		E-5, E-6, F-5, F-6	50-3031-1	1	1928	60.000	1	85,608
TOTAL STATE CONSERVATION AREA ACREAGE AND ATTENDANCE					73,395.608		20,402.326	4,319.500							

Fish Facility	County	Management Division	Apportionment 2000 Districts		Land + Water	Current Acreage			H'way Map Codes	Property Location Codes	Region	Initial Acquisition		Fed. Proj.	Annual Attendance Figure
			Senate	House		Leased	Water	Ded./Reg				Year	Acreage		
Jake Wolf Memorial Fish Hatchery	Mason	Resource Conservation	47	94	124.400		37.000		G-5	20-4112-4	4	1980	40.000	1	
LaSalle Fish Hatchery	LaSalle	Resource Conservation	38	75	3.500	32.500	3.500		E-7	20-4115-1	1			1	
Little Grassy Fish Hatchery	Williamson	Resource Conservation	59	117	104.750		19.600		N-6	20-4113-5	5	1956	98.000	1, 5	

Fish Facility	County	Management Division	Apportionment 2000 Districts		Land + Water	Current Acreage			H'way Map Codes	Property Location Codes	Region	Initial Acquisition		Fed. Proj.	Annual Attendance Figure	
			Senate	House		Leased	Water	Ded./Reg				Year	Acreage			
TOTAL FISH FACILITY ACREAGE AND ATTENDANCE					232.650	32.500	60.100									
State Natural Area	County	Management Division	Senate	House	Land + Water	Leased	Water	Ded./Reg	H'way Map Codes	Property Location Codes	Region	Year	Acreage	Fed. Proj.	Annual Attendance Figure	
Alorton Heron Rookery	St. Clair	Land Management	57	114	8.760				L-4	50-2503-4	4	1998	5.400			
Annbriar Karst	Monroe	Land Management	58	116	160.000				M-4	50-1319-4	4	2009	160.000			
Ayers Sand Prairie	Carroll	Land Management	36	71	115.500				B-4	50-1371-1	1	1973	35.500	5		
<i>Ayers Sand Prairie NP</i>								115.000								
Barton-Sommer Woodland	Mason, Menard	Land Management	47, 50	94, 100	52.400				H-5	50-7331-4	4	1991	52.400			
<i>Barton-Sommer Woodland NP</i>								52.500								
Berryville Shale Glade	Union	Land Management	58	115	40.720				O-6	50-6601-5	5	1985	40.720	5		
<i>Berryville Shale Glade NP</i>								40.720								
Big Grand Pierre Glade	Pope	Land Management	59	118	330.610				O-8	50-1982-5	5	2006	108.660			
<i>Big Grand Pierre Glade LWR</i>								330.610								
Black Crown Marsh	McHenry	Land Management	26	52	379.737				B-8	50-3724-2	2	1998	76.000			
<i>Black Crown Marsh LWR</i>								156.300								
Brown Barrens	Union	Land Management	58	115	28.780				O-6	50-6661-5	5	1988	28.780			
<i>Brown Barrens NP</i>								28.780								

State Natural Area	County	Management Division	Apportionment 2000 Districts		Land + Water	Current Acreage			H'way Map Codes	Property Location Codes	Region	Initial Acquisition		Fed. Proj.	Annual Attendance Figure
			Senate	House		Leased	Water	Ded./Reg				Year	Acreage		
Burton Cave	Adams	Land Management	47	93	85.710				H-1	50-6721-4	4	1981	85.710	5	
<i>Burton Cave NP</i>													85.710		
Cache River	Johnson, Massac, Pulaski	Land Management	59	118	14,838.540		3,427.000		O-7	50-2841-5	5	1970	1,158.790	5, 8, 10	130,369
<i>Cache River LWR</i>															10,367.160
<i>Cave Creek Glade NP</i>															25.000
<i>Heron Pond - Little Black Slough NP</i>															1,938.000
<i>Section 8 Woods NP</i>															326.774
Calamus Lake	Macon	Land Management	44	87	119.253		25.000		H-6	50-3541-3	3	1987	70.840		
<i>Calamus Lake NP</i>															120.000
Cecil White Prairie	Hancock	Land Management	47	94	33.340				G-2	50-5422-4	4	1998	33.000		
<i>Cecil White Prairie LWR</i>															33.000
Cedar Glen	Hancock	Land Management	47	94	888.460				G-1	50-3884-4	4	2005	888.460		
<i>Cedar Glen LWR</i>															269.540
<i>Cedar Glen NP</i>															616.870
Cedar Lake Bog	Lake	Land Management	31	61	39.700				A-9	50-1511-2	2	1975	32.740		
<i>Cedar Lake Bog NP</i>															30.200
Chauncey Marsh	Crawford, Lawrence	Land Management	55	109	649.400				K-10	50-1251-5	5	1973	20.000		

State Natural Area	County	Management Division	Apportionment 2000 Districts		Land + Water	Current Acreage			H'way Map Codes	Property Location Codes	Region	Initial Acquisition		Fed. Proj.	Annual Attendance Figure	
			Senate	House		Leased	Water	Ded./Reg				Year	Acreage			
Devil's Prop	Jefferson	Land Management	54	107	40.000				L-7	50-6771-5	5	1982	40.000	5		
Eagles Landing	Jo Daviess	Land Management	45	89	103.210				B-4	50-6424-1	1	2007	103.210			
Ellison Creek	Henderson	Land Management	47	94	40.000				F-2	50-5802-1	1	2005	40.000			
Elton E. Fawks Bald Eagle Refuge	Rock Island	Land Management	36	71	223.540				D-3	50-6491-1	1	1982	13.900			
<i>Elton E. Fawks Bald Eagle Refuge NP</i>															173.600	
Fall Creek Scenic Overlook	Adams	Land Management	47	93	222.830				H-1	50-2171-4	4	1980	247.330	2	2,369	
<i>Fall Creek Gorge LWR</i>																52.050
Flag Pond	Clay	Resource Conservation	54	107, 108	254.220				K-8	20-3603-5	5	2008	254.220			
<i>Flag Pond LWR</i>																180.000
Fogelpole Cave	Monroe	Land Management	58	116	27.360				M-4	50-2191-4	4	1986	27.360			
<i>Fogelpole Cave NP</i>																27.360
Foley Sand Prairie	Lee	Land Management	45	90	15.150				C-5	50-2211-1	1	1986	15.150			
<i>Foley Sand Prairie NP</i>																15.150
Franklin Creek	Lee	Land Management	45	90	881.336				C-6	50-2481-1	1	1970	146.820	5	70,671	
<i>Franklin Creek NP</i>																197.310
French Bluff	Carroll	Land Management	36	71	344.560				C-4	50-3803-1	1	2001	344.560			
Fults Hill Prairie	Monroe	Land Management	58	116	921.530				M-4	50-2521-4	4	1970	372.600			

State Natural Area	County	Management Division	Apportionment 2000 Districts		Land + Water	Current Acreage			H'way Map Codes	Property Location Codes	Region	Initial Acquisition		Fed. Proj.	Annual Attendance Figure
			Senate	House		Leased	Water	Ded./Reg				Year	Acreage		
	Monroe														
	<i>Fults Hill Prairie NP</i>												528.000		
Geissler Savanna	Hancock	Land Management	47	94	36.970				G-1	50-3882-4	4	1998	36.970		
	<i>Geissler Savanna LWR</i>												36.970		
George S. Park Memorial Woods	Putnam	Land Management	38	76	80.000				E-6	50-3941-1	1	1967	80.000		
	<i>George S. Park Memorial Woods NP</i>												80.000		
Gibbons Creek Barrens	Pope	Land Management	59	118	173.190				N-8	50-4643-5	5	2005	173.240		
Gillespie Prairie	Macoupin, Montgomery	Land Management	49	98	78.140				J-5	50-6881-4	4	1983	78.140		
	<i>Gillespie Prairie LWR</i>												78.140		
Ginther Farm	Menard	Land Management	50	100	136.940				H-5	50-6241-4	4	2002	136.940		
Goodes Woods	Macoupin	Land Management	49	97	40.000				I-4	50-1462-4	4	1997	40.000		
	<i>Goodes Woods NP</i>												40.000		
Gooseberry Island	Kankakee	Land Management	40	79	13.740				E-9	50-6401-2	2	1989	13.740		
	<i>Gooseberry Island NP</i>												13.700		
Grandville Woods	Jasper	Resource Conservation	54	108	12.620				J-9	20-3595-5	5	2009	12.620		
Grigsby Marsh	McDonough	Land Management	47	94	36.718				G-2	50-7131-1	1	1989	36.718		
	<i>Grigsby Marsh LWR</i>												37.245		
Grubb Hollow Prairie	Pike	Land Management	49	97	50.000				I-2	50-2721-4	4	1987	50.000		

State Natural Area	County	Management Division	Apportionment 2000 Districts		Land + Water	Current Acreage			H'way Map Codes	Property Location Codes	Region	Initial Acquisition		Fed. Proj.	Annual Attendance Figure
			Senate	House		Leased	Water	Ded./Reg				Year	Acreage		
	Pike														
<i>Grubb Hollow Prairie NP</i>													50.000		
Guthrie Cave	Union	Land Management	58	115	81.900				N-6	50-2141-5	5	1986	81.900		
<i>Guthrie Cave LWR</i>													79.300		
Hanging Rock Sandstone Cliff	Clay	Land Management	54	108	93.500				K-8	50-1962-5	5	1999	93.500		
<i>Martin T. Snyder Memorial NP</i>													93.500		
Hanover Bluff	Jo Daviess	Land Management	45	89	798.850				B-4	50-6421-1	1	1981	361.700	5	
<i>Hanover Bluff LWR</i>													187.550		
<i>Hanover Bluff NP</i>													410.100		
Harlem Hills	Winnebago	Land Management	34	68	92.924				B-7	50-1261-1	1	1972	52.590		
<i>Harlem Hills NP</i>													92.810		
Harper-Rector Woods	Fulton	Land Management	47	94	37.971				G-3	50-6741-1	1	1988	38.800		
<i>Harper-Rector Woods NP</i>													37.271		
Harry "Babe" Woodyard	Vermilion	Land Management	52	104	1,331.213				H-10	50-3167-3	3	1996	1,043.000		
<i>Little Vermilion River LWR</i>													1,098.190		
Henry Allan Gleason	Mason	Land Management	47	94	120.000				G-4	50-1784-4	4	1970	80.000		
<i>Henry Allan Gleason NP</i>													110.000		
Hitts Siding Prairie	Will	Land Management	38	75	261.236				D-9	50-3371-2	2	1995	250.400		

State Natural Area	County	Management Division	Apportionment 2000 Districts		Land + Water	Current Acreage			H'way Map Codes	Property Location Codes	Region	Initial Acquisition		Fed. Proj.	Annual Attendance Figure
			Senate	House		Leased	Water	Ded./Reg				Year	Acreage		
<i>Will</i>															
<i>Hitts Siding Prairie NP</i>															
Illinois Caverns	Monroe	Land Management	58	116	120.000				M-4	50-6811-4	4	1985	9.290		
Iroquois Woods	Kankakee	Land Management	40	79	44.400				E-9	50-7181-2	2	1990	20.000		
<i>Iroquois Woods NP</i>															
Jackson Slough Woods	St. Clair	Land Management	58	116	76.700				L-5	50-6571-4	4	1982	39.000	5	
<i>Jackson Slough Woods LWR</i>															
James "Gene" Korando Pond	Jackson	Resource Conservation	58	115	152.390		43.000		N-5	20-3552-5	5	2004	90.000		
<i>Lovets Pond NP</i>															
Julius J. Knobeloch Woods	St. Clair	Land Management	58	116	35.130				L-5	50-6751-4	4	1982	35.130	5	
<i>Julius J. Knobeloch Woods NP</i>															
Kidd Lake Marsh	Monroe	Land Management	58	116	559.060				M-4	50-2527-4	4	1970	218.000	8	
Kishwaukee River	DeKalb	Land Management	35	70	570.340				C-7	50-4883-1	1	2001	570.340		
Lake Como	Whiteside	Land Management	45	90	135.882		65.000		C-5	50-4242-1	1	2002	135.880		
Lake in the Hills Fen	McHenry	Land Management	32	64	139.576				B-8	50-5221-2	2	1988	73.280	5	
<i>Lake in the Hills Fen NP</i>															
Lake Renwick Heron Rookery	Will	Land Management	42	84	316.705		192.000		D-9	50-6871-2	2	1990	315.460	5	
<i>Lake Renwick Heron Rookery NP</i>															

State Natural Area	County	Management Division	Apportionment 2000 Districts		Land + Water	Current Acreage			H'way Map Codes	Property Location Codes	Region	Initial Acquisition		Fed. Proj.	Annual Attendance Figure
			Senate	House		Leased	Water	Ded./Reg				Year	Acreage		
Long Branch Sand Prairie	Mason	Land Management	47	94	93.140				G-4	50-6981-4	4	1988	93.140		
<i>Long Branch Sand Prairie NP</i>													93.142		
Long Run Seep	Will	Land Management	43	85	82.780				D-9	50-3581-2	2	1989	41.300		
<i>Long Run Seep NP</i>													79.750		
Lower Fox River - Blake's Landing	LaSalle	Land Management	38	75, 76	29.860				D-7	50-2331-1	1	1971	33.240		
<i>Lower Fox River - Blake's Landing NP</i>													29.646		
Lusk Creek Canyon	Pope	Land Management	59	118	125.000				N-8	50-3601-5	5	1970	280.000		
<i>Lusk Creek Canyon NP</i>													125.000		
Manito Prairie	Tazewell	Land Management	46	91	21.340				F-5	50-6531-1	1	1981	19.640	5	
<i>Manito Prairie NP</i>													19.640		
Margaret Guzy Pothole Wetlands	Shelby	Land Management	51	101	159.000				I-7	50-4965-3	3	1981	159.000	5	
<i>Margaret Guzy Pothole Wetlands LWR</i>													159.000		
Marissa Woods	St. Clair	Land Management	58	116	25.287				M-5	50-6461-4	4	1981	25.287	5	
<i>Marissa Woods NP</i>													25.287		
Massasauga Prairie	Warren	Land Management	47	94	6.240				F-3	50-6621-1	1	1982	6.240	5	
<i>Massasauga Prairie NP</i>													6.244		
Matanzas Prairie	Mason	Land Management	47	94	81.800				G-4	50-6471-4	4	1985	27.640		

State Natural Area	County	Management Division	Apportionment 2000 Districts		Land + Water	Current Acreage			H'way Map Codes	Property Location Codes	Region	Initial Acquisition		Fed. Proj.	Annual Attendance Figure
			Senate	House		Leased	Water	Ded./Reg				Year	Acreage		
	Mason														
	<i>Matanzas Prairie NP</i>														
McClure School Shale Glade	Union	Land Management	58	115	61.360				O-6	50-6481-5	5	1987	61.360		
	<i>McClure School Shale Glade NP</i>														
McMaster Woods	Greene	Land Management	49	97	40.000				J-3	50-1652-4	4	2005	40.000		
	<i>McMaster Woods NP</i>														
Meredosia Hill Prairie	Morgan	Land Management	49	97	36.250				H-3	50-6631-4	4	1985	30.020	5	
	<i>Meredosia Hill Prairie NP</i>														
Miller Shrub Swamp	Marion	Land Management	54	107	35.680				L-7	50-7101-5	5	1988	20.240		
	<i>Miller Shrub Swamp NP</i>														
Miller-Anderson Woods	Bureau, Putnam	Land Management	37, 38	73, 76	545.473		3.000		E-6	50-3781-1	1	1970	258.500		
	<i>Miller-Anderson Woods NP</i>														
Millhurst Fen	Kendall	Land Management	25	50	7.000				D-8	50-5162-2	2	2000	7.000		
	<i>Millhurst Fen NP</i>														
Mineral Marsh	Henry	Land Management	45	90	230.000				D-5	50-2531-1	1	1994	230.000		
	<i>Mineral Marsh NP</i>														
Mississippi River Sand Hills	Hancock	Land Management	47	94	45.490				G-1	50-2851-4	4	1972	45.490		
	<i>Mississippi River Sand Hills NP</i>														

State Natural Area	County	Management Division	Apportionment 2000 Districts		Land + Water	Current Acreage			H'way Map Codes	Property Location Codes	Region	Initial Acquisition		Fed. Proj.	Annual Attendance Figure
			Senate	House		Leased	Water	Ded./Reg				Year	Acreage		
Jasper															
<i>Prairie Ridge State Natural Area - Jasper LWR</i>												1,059.360			
Prairie Ridge - Marion	Marion	Resource Conservation	54	107	1,127.200				K-7	20-3557-5	5	1970	159.700		
<i>Marion County Prairie Chicken Sanctuary NP</i>												160.000			
<i>Prairie Ridge - Marion LWR</i>												520.000			
<i>Prairie Ridge State Natural Area - Marion LWR</i>												447.500			
Prairie State Eagle Refuge	Hancock	Land Management	47	94	270.181				G-1	50-6901-4	4	1984	89.820		
Primm's Pond	Jo Daviess	Land Management	45	89	182.940				B-4	50-6423-1	1	2006	182.940		
Rall Woods	Jo Daviess	Land Management	45	89	283.250				B-4	50-1302-1	1	2001	108.870		
<i>Rall Woods LWR</i>												283.250			
Redwing Slough	Lake	Land Management	31	61	996.098				A-9	50-7011-2	2	1991	485.000		
<i>Redwing Slough/Deer Lake LWR</i>												734.810			
Revis Hill Prairie	Mason	Land Management	47	94	419.740				G-5	50-2351-4	4	1973	55.800	5	
<i>Revis Hill Prairie NP</i>												412.700			
Rock Cave	Effingham	Land Management	55	109	139.360				J-7	50-2981-5	5	1981	82.360	5	
<i>Rock Cave LWR</i>												57.000			
<i>Rock Cave NP</i>												79.250			
Rockton Bog SNA	Winnebago	Land Management	34	68	103.050				A-6	50-4581-1	1	1970	34.720		

State Natural Area	County	Management Division	Apportionment 2000 Districts		Land + Water	Current Acreage			H'way Map Codes	Property Location Codes	Region	Initial Acquisition		Fed. Proj.	Annual Attendance Figure
			Senate	House		Leased	Water	Ded./Reg				Year	Acreage		
Winnebago															
<i>Rockton Bog NP</i>															
													67.000		
Sand Prairie - Scrub Oak	Mason	Land Management	47	94	1,510.000				G-4	50-6151-4	4	1969	960.000	5	
<i>Sand Prairie - Scrub Oak NP</i>															
													1,460.000		
Sandy Ford	LaSalle	Land Management	38	76	203.140				E-7	50-3281-1	1	1965	203.140		
<i>Sandy Ford LWR</i>															
													200.000		
Shick Shack Sand Pond	Cass	Land Management	47	93	60.000				H-3	50-6511-4	4	1981	60.000	5	
<i>Shick Shack Sand Pond NP</i>															
													57.040		
Sielbeck Forest	Massac	Land Management	59	118	385.300				O-7	50-1603-5	5	1998	385.300		
<i>Sielbeck Forest LWR</i>															
													385.300		
Sipple Slough Woods	Washington	Land Management	58	115	40.000				L-5	50-7071-4	4	1990	40.000		
<i>Sipple Slough Woods LWR</i>															
													40.000		
Sparks Pond	Mason	Land Management	47	94	386.570				G-5	50-5853-4	4	1995	230.700		
<i>Sparks Pond LWR</i>															
													386.570		
Spring Bay Fen	Woodford	Land Management	37	73	114.860				F-5	50-2611-1	1	1977	44.700		
<i>Spring Bay Fen NP</i>															
													31.300		
Stemler Cave Woods	St. Clair	Land Management	57, 58	116, 113, 114	360.720				L-4	50-6521-4	4	1981	174.340	5	
<i>Stemler Cave Woods NP</i>															
													194.820		

State Natural Area	County	Management Division	Apportionment 2000 Districts		Land + Water	Current Acreage			H'way Map Codes	Property Location Codes	Region	Initial Acquisition		Fed. Proj.	Annual Attendance Figure
			Senate	House		Leased	Water	Ded./Reg				Year	Acreage		
Sunbury Railroad Prairie	Livingston	Land Management	53	105	6.040				E-8	50-6861-3	3	1983	6.040		
<i>Sunbury Railroad Prairie NP</i>													6.000		
Swayne Hollow	Randolph	Land Management	58	115, 116	89.000				M-5	50-4409-4	4	2005	89.000		
<i>Swayne Hollow NP</i>													88.000		
Tapley Woods	Jo Daviess	Land Management	45	89	258.724				B-4	50-1801-1	1	1969	259.160		
<i>Tapley Woods LWR</i>													259.160		
Thomson-Fulton Sand Prairie	Whiteside	Land Management	36	71	82.700				C-4	50-5381-1	1	1967	36.700		
<i>Thomson-Fulton Sand Prairie NP</i>													37.600		
Thorn Creek Woods	Will	Land Management	40	79	473.595				D-10	50-2631-2	2	1975	275.250		
<i>Thorn Creek Woods NP</i>													473.595		
Volo Bog	Lake, McHenry	Land Management	26	52	1,243.150				B-8, B-9	50-5391-2	2	1970	47.540	5	95,998
<i>Pistakee Bog NP</i>													339.790		
<i>Volo Bog NP</i>													186.000		
Wagon Lake	St. Clair	Land Management	58	116	114.200		114.200		L-5	50-6781-4	4	1998	114.200		
<i>Wagon Lake LWR</i>													114.200		
Ward's Grove	Jo Daviess	Land Management	45	89	334.700				B-4	50-2011-1	1	1979	334.700		
<i>Ward's Grove NP</i>													334.700		

State Natural Area	County	Management Division	Apportionment 2000 Districts		Land + Water	Current Acreage			H'way Map Codes	Property Location Codes	Region	Initial Acquisition		Fed. Proj.	Annual Attendance Figure
			Senate	House		Leased	Water	Ded./Reg				Year	Acreage		
Wilmington Shrub Prairie	Will	Land Management	38	75	145.997				D-9	50-5471-2	2	1988	145.900		
<i>Wilmington Shrub Prairie NP</i>															142.687
Wise Ridge Bedrock Hill	Johnson	Land Management	59	118	555.845				O-7	50-2182-5	5	2010	555.845		
Wolf Road Prairie	Cook	Land Management	21	41	47.290				C-9	50-6541-2	2	1981	0.740	5	
<i>Wolf Road Prairie NP</i>															31.840
Yorkville Prairie	Kendall	Land Management	25	50	16.014				C-8	50-7061-2	2	1990	16.014		
<i>Yorkville Prairie NP</i>															4.670

TOTAL STATE NATURAL AREA ACREAGE AND ATTENDANCE 45,034.820 3,869.200 33,235.832 299,407

State Fish and Wildlife Area	County	Management Division	Apportionment 2000 Districts		Land + Water	Current Acreage			H'way Map Codes	Property Location Codes	Region	Initial Acquisition		Fed. Proj.	Annual Attendance Figure
			Senate	House		Leased	Water	Ded./Reg				Year	Acreage		
Banner Marsh	Fulton, Peoria	Land Management	46	91	4,432.046				F-5, G-5	50-1321-1	1	1973	227.500	1	89,218
Big Bend	Whiteside	Land Management	45	90	2,650.270		58.000		C-4, D-4	50-1351-1	1	1972	1,188.000	5, 10	
Bull Valley	McHenry	Land Management	32	63	126.850		93.330		B-8	50-3729-2	2	2002	126.850		
Cape Bend	Alexander	Land Management	59	118	1,368.680				O-6	50-1843-5	5	2002	1,368.680		
Carlyle Lake	Fayette	Land Management	51, 54	102, 107	1,688.710	8,178.000	60.000		K-6	50-1366-5	5	1972	4.380	1, 10	105,364
Chouteau Island	Madison	Land Management	56	111	2,330.840		8.160		K-4	50-2883-4	4	2000	188.630		
Coffeen Lake	Montgomery	Land Management	49, 51	98, 102	523.341	1,440.000			J-6	50-6321-4	4	2004	180.500	1, 3, 10, 12	63,051

State Fish and Wildlife Area	County	Management Division	Apportionment 2000 Districts		Land + Water	Current Acreage			H'way Map Codes	Property Location Codes	Region	Initial Acquisition		Fed. Proj.	Annual Attendance Figure
			Senate	House		Leased	Water	Ded./Reg				Year	Acreage		
Coleta Ponds	Whiteside	Land Management	45	90	11.710		3.000		C-5	50-3051-1	1	1949	11.710		
Crawford County	Crawford	Land Management	55	109	1,121.600				J-10	50-1711-5	5	1961	13.500		18,101
Crow's Foot	Boone	Land Management	32, 35	63, 69	109.639				B-7	50-4522-1	1	2002	109.639		
Devil's Island	Alexander, Union	Land Management	58, 59	115, 118	2,740.960				O-6	50-1842-5	5	2003	2,740.960		
Donnelley	Putnam	Land Management	38	76	664.600				D-6	50-2081-1	1	1981	280.000	5, 10	264,988
Double "T"	Fulton	Land Management	46	91	1,957.160		90.000		F-4	50-1703-1	1	2001	1,957.160	8	
Heidecke	Grundy	Land Management	38	75		1,474.720			D-8	50-2702-2	2			1	
Henderson County	Henderson	Land Management	47	94	87.520		27.000		F-2	50-2661-1	1	1961	84.020		5,712
Henderson Creek	Henderson	Land Management			2,610.766		137.600			50-1822-1	1	2007	2,472.154		
Jim Edgar Panther Creek	Cass	Land Management	47	93	16,550.560		245.000		H-4	50-6261-4	4	1970	15,573.990		760,302
															575.000
															32.000
Kaskaskia River	Monroe, Randolph, St. Clair	Land Management	58, 59	116, 118	16,536.629	2,300.000	2,000.000		L-4, L-5, M-4, M-5	50-1311-4	4	1965	161.730	1, 6, 8	181,325
															266.900
Kincaid Lake	Jackson	Land Management	58	115	3,757.182		3,000.000		N-6	50-3351-5	5	1981	5,077.800	1	279,180
Lake Depue	Bureau	Land Management	38	76	2,350.600		918.000		D-6	50-1491-1	1	1970	1,942.000	5, 10	

State Fish and Wildlife Area	County	Management Division	Apportionment 2000 Districts		Current Acreage				H'way Map Codes	Property Location Codes	Region	Initial Acquisition		Fed. Proj.	Annual Attendance Figure
			Senate	House	Land + Water	Leased	Water	Ded./Reg				Year	Acreage		
LaSalle Lake	LaSalle	Land Management	38	75	5.000	2,053.000			D-7, D-8, E-7, E-8	50-7091-1	1	1991	5.000	1	231,248
Marseilles	LaSalle	Land Management	38	75	2,514.740		22.000		D-7	50-1561-1	1	1973	667.000		
Mautino	Bureau	Land Management	37	74	910.790		74.200		D-5	50-7301-1	1	1990	891.000		51,358
Mazonia-Braidwood	Grundy, Kankakee, Will	Land Management	38	75	2,829.224	3,765.000	900.000		E-8, E-9	50-3501-2	2	1986	1,017.410	1	950,149
Meredosia Lake	Morgan	Land Management	47, 49	93, 97	925.000				H-3	50-7191-4	4	1990	925.000		
Middle Fork	Vermilion	Land Management	52	104	2,741.254				G-10	50-3162-3	3	1973	74.800		
								37.600							
Mississippi River	Calhoun, Jersey	Land Management	49, 56	97, 111		14,425.000			J-2, J-3, K-3, K-4	50-1651-4	4			8, 10	165,463
	<i>Red's Landing</i>					16.350					4	1963	16.350		
	<i>Rip Rap Landing</i>					2,068.660	200.000				4	1969	1,231.630		
	<i>Titus Hollow (Pool 25)</i>					3.520					4	1969	3.520		
Mississippi River - Pool 16	Rock Island	Land Management				5,115.500				50-1851-1	1				
Mississippi River - Pool 17	Rock Island	Land Management				1,386.000				50-1861-1	1				
Mississippi River - Pool 18	Henderson	Land Management				2,872.050				50-1871-1	1				
Mississippi River - Pool 21	Adams	Land Management				1,552.870				50-1881-4	4				
Mississippi River - Pool 22	Adams, Pike	Land Management				3,479.000				50-1891-4	4				

State Fish and Wildlife Area	County	Management Division	Apportionment 2000 Districts		Land + Water	Current Acreage			H'way Map Codes	Property Location Codes	Region	Initial Acquisition		Fed. Proj.	Annual Attendance Figure
			Senate	House		Leased	Water	Ded./Reg				Year	Acreage		
Mississippi River - Pool 24	Pike	Land Management				2,051.000				50-1901-4	4				
Morris Wetland Mitigation Site	Grundy	Land Management	38	75	835.380				D-8	50-2703-2	2	2009	835.380		
Newton Lake	Jasper	Land Management	54	108		2,550.000			K-8	50-2001-5	5			1, 6	129,796
Oquawka (Pool No. 18)	Henderson	Land Management	47	94		302.450			E-2	50-3211-1	1				
Peabody River King	St. Clair	Land Management	58	116	1,914.520		403.000		L-5	50-7161-4	4	1993	1,796.140	1	93,000
Piatt County Unit	Piatt	Land Management	51, 52, 55	110, 101, 103	791.270				H-8	50-5443-3	3	2002	640.270		
<i>Upper Sangamon River LWR</i>															791.270
Powerton Lake	Tazewell	Land Management	46	91	80.000	1,429.000			F-5	50-3251-1	1	1989	80.000		64,017
Ray Norbut	Pike, Scott	Land Management	47, 49	93, 97	1,755.224				I-3	50-1681-4	4	1970	862.000	6, 10	14,950
Rend Lake	Franklin, Jefferson	Land Management	54, 59	107, 117		12,690.000			L-7, M-7	50-4485-5	5	1996	22.000	1, 6	317,869
Sahara Woods	Saline, Williamson	Land Management	59	117, 118	4,001.380				N-7, N-8	50-4642-5	5	1999	4,001.380	1	56,010
Sangamon River	Sangamon	Land Management	50	99	179.350				H-5	50-1761-4	4	1928	126.850	10	
Shelbyville	Moultrie	Land Management	51	101	140.080	6,320.590			I-7, I-8	50-4969-3	3	1976	0.200	1, 6	425,304
Snakeden Hollow	Knox	Land Management	37	74	2,990.309		380.000		E-4	50-6941-1	1	1987	2,373.000	1, 6, 10	90,505
Ten Mile Creek	Hamilton, Jefferson	Land Management	54, 59	107, 108, 117	5,964.160				L-7, L-8, M-7, M-8	50-7021-5	5	1988	5,823.860	1, 6	119,306
Turkey Bluffs	Randolph	Land Management	58	116	2,264.310		8.000		M-5, N-5	50-1971-4	4	1980	1,886.560	6	27,300

State Fish and Wildlife Area	County	Management Division	Apportionment 2000 Districts		Land + Water	Current Acreage			H'way Map Codes	Property Location Codes	Region	Initial Acquisition		Fed. Proj.	Annual Attendance Figure
			Senate	House		Leased	Water	Ded./Reg				Year	Acreage		
TOTAL STATE FISH AND WILDLIFE AREA ACREAGE AND ATTENDANCE					94,550.184	73,384.180	8,627.290	1,702.770							4,503,516

State Wildlife Area	County	Management Division	Apportionment 2000 Districts		Land + Water	Current Acreage			H'way Map Codes	Property Location Codes	Region	Initial Acquisition		Fed. Proj.	Annual Attendance Figure
			Senate	House		Leased	Water	Ded./Reg				Year	Acreage		
Copperhead Hollow	Jersey	Land Management	49	97	1,356.193					50-4086-4	4	2007	1,152.300	10	
Iris and Jack Witkowsky	Jo Daviess	Land Management	45	89	1,310.490				B-3, B-4	50-7051-1	1	1986	405.000		
Nauvoo Flat Wildlife Sanctuary (Pool No. 19)	Hancock	Land Management	47	94		700.000			F-1	50-6271-4	4				

TOTAL STATE WILDLIFE AREA ACREAGE AND ATTENDANCE					2,666.683	700.000									
---	--	--	--	--	-----------	---------	--	--	--	--	--	--	--	--	--

State Trail and Greenway	County	Management Division	Apportionment 2000 Districts		Land + Water	Current Acreage			H'way Map Codes	Property Location Codes	Region	Initial Acquisition		Fed. Proj.	Annual Attendance Figure
			Senate	House		Leased	Water	Ded./Reg				Year	Acreage		
Burnham Greenway	Cook	Land Management	17	33, 34	10.230				C-10	50-5602-2	2	1997	10.230		
Jane Addams	Stephenson	Land Management	45	89		142.170			A-5	50-3241-1	2	2011	142.700		
Old Plank Road	Cook	Land Management	40	80	16.500				D-10	50-6731-2	2	1993	12.072		
			40	80											
								9.830							
Sangamon Valley	Macoupin, Menard, Sangamon	Land Management	49, 50	98, 99, 100	540.590				H-5, I-5	50-4763-4	4	2001	599.600		
Tunnel Hill	Johnson, Pulaski, Saline, Williamson	Land Management	59	117, 118	906.642				O-7, N-7, N-8	50-7271-5	5	1991	784.300		78,245

TOTAL STATE TRAIL AND GREENWAY ACREAGE AND ATTENDANCE					1,473.962	142.170		9.830							78,245
--	--	--	--	--	-----------	---------	--	-------	--	--	--	--	--	--	--------

State Memorial	County	Management Division	Apportionment 2000 Districts		Land + Water	Current Acreage			H'way Map Codes	Property Location Codes	Region	Initial Acquisition		Fed. Proj.	Annual Attendance Figure
			Senate	House		Leased	Water	Ded./Reg				Year	Acreage		
Fort Edwards	Hancock	Land Management	47	94	0.100				G-1	50-2291-4	4	1931	0.060		

TOTAL STATE MEMORIAL ACREAGE AND ATTENDANCE

0.100

State Boating Access Area	County	Management Division	Apportionment 2000 Districts		Land + Water	Current Acreage			H'way Map Codes	Property Location Codes	Region	Initial Acquisition		Fed. Proj.	Annual Attendance Figure
			Senate	House		Leased	Water	Ded./Reg				Year	Acreage		
Crosses Corner (Pool 17)	Mercer	Land Management	36	72		2.000			D-2	50-3150-1	1				
Henderson Creek (Pool No. 19)	Henderson	Land Management	47	94		49.300			E-2, F-2	50-2401-1	1				
Meyers Landing (Pool No. 21)	Adams	Land Management	47	93	3.000				G-1	50-2911-4	4	1970	3.000		
Miller's Hollow (Pool No. 13)	Carroll	Land Management	36	71		90.210			B-4	50-2801-1	1				
Montebello	Hancock	Land Management	47	94	3.300				G-1	50-3821-4	4	1958	3.300		
Putney's Landing (Pool No. 18)	Henderson	Land Management	47	94		125.920			E-2	50-2441-1	1			1	

TOTAL STATE BOATING ACCESS AREA ACREAGE AND ATTENDANCE

6.300 267.430

State Recreation Area	County	Management Division	Apportionment 2000 Districts		Land + Water	Current Acreage			H'way Map Codes	Property Location Codes	Region	Initial Acquisition		Fed. Proj.	Annual Attendance Figure
			Senate	House		Leased	Water	Ded./Reg				Year	Acreage		
Butterfield Trail	Iroquois	Land Management	53	105	142.740				F-9	50-1484-3	3	2007	142.740		
Clinton Lake	DeWitt	Land Management	44	87	51.910	9,300.000			G-7, H-7	50-1791-3	3	1989	7.010	1, 8	751,001
Golconda Marina	Pope	Land Management	59	118	534.700			13.000	O-8	50-6921-5	5	1988	221.350	1	164,311
Mackinaw River	Tazewell	Land Management	44, 53	87, 106	1,528.000			3.800	F-6	50-1671-1	1	1970	535.000	5	9,847

State Recreation Area	County	Management Division	Apportionment 2000 Districts		Land + Water	Current Acreage			H'way Map Codes	Property Location Codes	Region	Initial Acquisition		Fed. Proj.	Annual Attendance Figure
			Senate	House		Leased	Water	Ded./Reg				Year	Acreage		
	Tazewell		44, 53	87, 106											
	<i>ParkLands NP</i>							40.000							
North Point Marina	Lake	Land Management	31	61	78.140				A-9	50-3004-2	2	1972	23.060	1, 7, 13	801,871
Shabbona Lake	DeKalb	Land Management	35	70	1,545.640		319.000		C-7	50-4881-1	1	1970	5.180	1, 5	445,750
World Shooting Complex	Randolph	Land Management	58	116	1,619.765				M-5	50-7451-4	4	2003	1,178.830	1	

TOTAL STATE RECREATION AREA ACREAGE AND ATTENDANCE

5,500.895 9,300.000 335.800 40.000 2,172,780

State Forest	County	Management Division	Apportionment 2000 Districts		Land + Water	Current Acreage			H'way Map Codes	Property Location Codes	Region	Initial Acquisition		Fed. Proj.	Annual Attendance Figure
			Senate	House		Leased	Water	Ded./Reg				Year	Acreage		
Big River	Henderson	Land Management	47	94	2,894.900				E-2	50-5801-1	1	1941	1,047.250	1	225,353
	<i>Harry N. Patterson Savanna LWR</i>							540.850							
Hidden Springs	Shelby	Land Management	55	109	1,119.732		4.400		J-7, J-8	50-5901-3	3	1957	313.920		150,533
Lowden-Miller	Ogle	Land Management	45	90	2,355.575				C-6	50-7421-1	1	1992	1,185.900	1	16,345
Sand Ridge	Mason	Land Management	46, 47	91, 94	7,446.010				G-4, G-5	50-5851-4	4	1939	5,504.060	10	109,974
Spoon River	Knox	Land Management	37	74	1,680.800				E-4	50-6943-1	1	2003	1,680.800		
Trail of Tears	Union	Land Management	58	115	5,139.240		5.000		N-6, O-6	50-5951-5	5	1932	3,558.000	6, 9	39,093
	<i>Ozark Hills NP</i>		58	115				222.000							
Wildcat Hollow	Effingham	Land Management	51	102	680.000				J-8, K-8	50-6101-5	5	1968	280.400	10	

State Habitat Area	County	Management Division	Apportionment 2000 Districts		Land + Water	Current Acreage			H'way Map Codes	Property Location Codes	Region	Initial Acquisition		Fed. Proj.	Annual Attendance Figure
			Senate	House		Leased	Water	Ded./Reg				Year	Acreage		
Campbell Pond	Franklin, Jackson	Land Management	58, 59	115, 117	510.800				M-6	50-7231-5	5	1988	160.000	6, 10	
<i>Campbell Lake LWR</i>															510.800
Cecil E. Meeker	Jasper	Land Management	54	108	72.000				J-9	50-4802-5	5	1992	72.000		
Clifton	Iroquois	Land Management	38	75	80.000				E-9	50-1482-3	3	2001	80.000	11	
Dublin Highlands	Stephenson	Land Management	45	89	121.770				B-5	50-3243-1	1	2001	121.770	10	
Embarras River Bottoms	Lawrence	Land Management	55	110	2,165.990				K-9	50-1714-5	5	2011	2,006.000		
Finrock	DeWitt	Land Management	44	87	377.210				G-6	50-1788-3	3	2008	377.210		
Freeman Mine	Montgomery	Land Management	49	98	179.620				I-5	50-4765-4	4	1991	179.620		
Gifford	Champaign	Land Management	52	104	100.500				G-9	50-3160-3	3	2004	100.500	10	
Hallsville	DeWitt	Land Management	44	87	82.900				G-6	50-1792-3	3	1994	82.900	10	
Heron Woods	Cook	Land Management	28	55	286.180				C-8	50-7322-2	2	2001	286.180		
Herschel Workman	Vermilion	Land Management	53	105	136.160				G-9	50-3166-3	3	1991	88.000	10	
Hindsboro	Douglas	Land Management	55	110	85.523				I-9	50-2022-3	3	1998	80.000	10	
Kilbuck Creek	Ogle	Land Management	35	70	37.040				C-7	50-6841-1	1	1983	37.040		
Little Rock Creek	Carroll	Land Management	36	71	148.720				C-5	50-1339-1	1	2004	148.720	11	
Loda	Iroquois	Land Management	53	105	160.000		2.000		F-9	50-3170-3	3	2000	160.000		

State Habitat Area	County	Management Division	Apportionment 2000 Districts		Land + Water	Current Acreage			H'way Map Codes	Property Location Codes	Region	Initial Acquisition		Fed. Proj.	Annual Attendance Figure
			Senate	House		Leased	Water	Ded./Reg				Year	Acreage		
Manito	Tazewell	Land Management	46	91	78.000				G-5	50-5854-1	1	1998	78.000	10	
Max and Edward Rowe	Hancock	Land Management	47	94	30.500				F-1	50-3883-4	4	1999	30.500		
Maytown	Lee	Land Management	45	90	158.920				D-6	50-1523-1	1	1999	158.920	10	
Milks Grove	Iroquois	Land Management	53	105	79.560					50-1483-3	3	2006	79.560	10	
Millroad Marsh	Whiteside	Land Management	36	71	39.800				C-4	50-3842-1	1	1998	39.800	10	
Oakford	Mason, Menard	Land Management	47, 50	94, 100	114.800				G-4, H-4	50-5852-4	4	1991	114.800		
Palatine Road Marsh	Cook	Land Management	26	52	43.414				B-9	50-3723-2	2	1995	43.414		
Paul C. Burrus	Coles	Land Management	55	110	376.500				I-9	50-2422-3	3	1998	200.000	10	
Perdueville	Ford	Land Management	53	105	122.900				G-8	50-3763-3	3	1995	122.900	10	
Rail Splitter	Sangamon	Land Management	50	99	38.830				H-5	50-6821-4	4	1969	40.900		
Reed Wildlife	Hancock	Land Management	47	94	68.000				F-1	50-7221-4	4	1989	68.000		
Sam and Florence Atkinson Forest	Wayne	Land Management	54	108	336.600				L-8	50-2591-5	5	1979	40.000		
Sand Prairie	Lee	Land Management	37	73	317.970				D-5	50-1522-1	1	1992	317.970	10	
Saybrook	McLean	Land Management	53	105	86.500				G-8	50-3762-3	3	1991	86.500	11	
Sibley	Ford	Land Management	53	105	635.230				F-8	50-3764-3	3	2002	635.230		
Skinner Farm	Johnson	Land Management	59	118	220.400		4.000		O-7	50-2511-5	5	1970	124.300		

Other Department Property	County	Management Division	Apportionment 2000 Districts		Land + Water	Current Acreage			H'way Map Codes	Property Location Codes	Region	Initial Acquisition		Fed. Proj.	Annual Attendance Figure
			Senate	House		Leased	Water	Ded./Reg				Year	Acreage		
Millhurst Dam	Kendall	Land Management	25	50	25.380				D-8	50-6801-2	2	1982	25.380		
Mine Rescue Station	Sangamon	Mines & Minerals	50	100	0.840				H-5	60-6008-4	4	1910	0.840		
Prairie Wind	Coles, Douglas, Moultrie	Land Management	51, 55	101, 110	230.715				I-8, I-9	50-7381-3	3	1991	266.600		
Putnam County	Putnam	Land Management	38	76	267.500				D-6	50-4281-1	1	1971	267.500		
Region V Headquarters	Franklin	Land Management	59	117	34.460				M-7	50-5051-5	5	1938	37.170		
Schmoeger Park Buffer	Peoria	Land Management	46	92	12.987				F-5	50-7241-1	1	1970	12.987		
Springfield IDNR Service Building	Sangamon	Administration	50	99	7.770				H-2	10-2554-4	4	1999	2.380		
Stiritz Landing	Madison	Land Management	56	111	2.400				K-4	50-1293-4	4	1997	2.400		
Veterans Parkway Wetland Mitigation Site	Sangamon	Administration	50	99	14.793				H-5	10-2525-4	4	2004	14.793		

TOTAL OTHER DEPARTMENT PROPERTY ACREAGE AND ATTENDANCE

690.255 39.740 1.300

Illinois State Museum Property	County	Management Division	Apportionment 2000 Districts		Land + Water	Current Acreage			H'way Map Codes	Property Location Codes	Region	Initial Acquisition		Fed. Proj.	Annual Attendance Figure
			Senate	House		Leased	Water	Ded./Reg				Year	Acreage		
Briscoe Mounds	Will	Illinois State Museum	38	75	43.090				D-8	94-1005-2	2	1989	43.090		
Dickson Mounds	Fulton	Illinois State Museum	47	94	235.090				G-4	94-1004-1	1	1945	163.750		
Modoc Shelter	Randolph	Illinois State Museum	58	116	0.470				M-4	94-1007-4	4	1966	0.470		
Southern Illinois Art and Artisans Center	Franklin	Illinois State Museum	59	117	6.000				M-7	94-1304-5	5	1990	6.000		

Illinois State Museum Property	County	Management Division	Apportionment 2000 Districts		Land + Water	Current Acreage			H'way Map Codes	Property Location Codes	Region	Initial Acquisition		Fed. Proj.	Annual Attendance Figure	
			Senate	House		Leased	Water	Ded./Reg				Year	Acreage			
TOTAL ILLINOIS STATE MUSEUM PROPERTY ACREAGE AND ATTENDANCE					284.650											
National Wildlife Refuge	County	Management Division	Apportionment 2000 Districts		Land + Water	Current Acreage			H'way Map Codes	Property Location Codes	Region	Initial Acquisition		Fed. Proj.	Annual Attendance Figure	
Hackmatack NWR	McHenry	Land Management	32	64		71.790		5.000					A-6			50-3720-2
TOTAL NATIONAL WILDLIFE REFUGE ACREAGE AND ATTENDANCE					71.790 5.000											
GRAND TOTALS FOR ALL DEPARTMENT PROPERTIES					379,206.849	93,777.300	43,411.556	51,268.240								39,644,617

Federal Projects

This key identifies State Federal Aid assistance programs used for Land Acquisition and Development

- | | | | |
|---|--|----|---|
| 1 | Dingell-Johnson - Federal Aid in Sport Restoration | 9 | Civilian Conservation Corps |
| 2 | Federal Highway Administration Great River Road Foundation | 10 | Other License Revenue Funds - State Pheasant Fund, Illinois Habitat Fund, State Furbearer Fund, Migratory Waterfowl Stamp Fund, Hunter's Heritage |
| 3 | Historic Preservation | | |
| 4 | Housing and Urban Development | 11 | Ducks Unlimited Contribution |
| 5 | Land and Water Conservation Fund | 12 | State Wildlife Grant Program |
| 6 | Pittman-Robertson - Federal Aid in Wildlife Restoration | 13 | Boating Infrastructure Grant Program |
| 7 | Clean Vessel Act | | |
| 8 | North American Wetland Conservation Corps | | |

Index

<u>Site</u>	<u>Page</u>	<u>Site</u>	<u>Page</u>	<u>Site</u>	<u>Page</u>
Adeline Jay Geo-Karis Illinois Beach SP	4	Berryville Shale Glade SNA	13	Cache River LWR	14
Alorton Heron Rookery SNA	13	Berryville Shale Glade NP	13	Calamus Lake SNA	14
Alvah Borah SHA	33	Big Bend SFWA	26	Calamus Lake NP	14
American Beech Woods NP	7	Big Grand Pierre Glade SNA	13	Campbell Lake LWR	33
Anderson Lake SCA	10	Big Grand Pierre Glade LWR	13	Campbell Pond SHA	33
Annbriar Karst SNA	13	Big River SF	32	Cape Bend SFWA	26
Apple River Canyon SP	4	Birkbeck SHA	33	Carl Flierman's River NP	7
Apple River Canyon LWR	4	Black Crown Marsh SNA	13	Carlyle Dam West Resort Area ODP	36
Apple River Canyon NP	4	Black Crown Marsh LWR	13	Carlyle Lake SFWA	26
Argyle Hollow Barrens NP	4	Bohm Woods NP	6	Castle Rock SP	4
Argyle Lake SP	4	Bradford SHA	33	Cave Creek Glade NP	14
Ayers Sand Prairie SNA	13	Brainerd Cave LWR	8	Cave-In-Rock SP	4
Ayers Sand Prairie NP	13	Briscoe Mounds ISM	37	Cecil E. Meeker SHA	33
Banner Marsh SFWA	26	Brown Barrens SNA	13	Cecil White Prairie SNA	14
Barkhausen Woods LWR	12	Brown Barrens NP	13	Cecil White Prairie LWR	14
Barton-Sommer Woodland SNA	13	Buffalo Rock SP	4	Cedar Glen SNA	14
Barton-Sommer Woodland NP	13	Bull Valley SFWA	26	Cedar Glen LWR	14
Beall Woods SCA	10	Burnham Greenway STG	30	Cedar Glen NP	14
Beall Woods LWR	10	Burton Cave SNA	14	Cedar Lake Bog SNA	14
Beall Woods NP	10	Burton Cave NP	14	Cedar Lake Bog NP	14
Beaver Dam SP	4	Butterfield Trail SRA	31	Cedar/Draper's Bluff LWR	5
Benton Mine Rescue Station ODP	36	Cache River SNA	14	Chain O' Lakes SP	4

FF = Fish Facility; GPC = Game Propagation Center; ISM = Illinois State Museum Property; LWR = Land and Water Reserve; NP = Nature Preserve; ODP = Other Department Property; SBAA = State Boating Access Area; SCA = State Conservation Area; SF = State Forest; SFWA = State Fish and Wildlife Area; SHA = State Habitat Area; SM = State Memorial; SNA = State Natural Area; SP = State Park; SRA = State Recreation Area; STG = State Trail and Greenway; STN = State Tree Nursery; SWA = State Wildlife Area; NWR = National Wildlife Refuge

Index

<u>Site</u>	<u>Page</u>	<u>Site</u>	<u>Page</u>	<u>Site</u>	<u>Page</u>
Channahon SP	5	Crow's Foot SFWA	27	Edward R. Madigan SP	5
Chauncey Marsh SNA	14	Cypress Pond SNA	15	Eldon Hazlet SP	5
Chauncey Marsh LWR	14	Cypress Pond LWR	15	Ellison Creek SNA	16
Chauncey Marsh NP	15	Dean Hills SNA	15	Elton E. Fawks Bald Eagle Refuge SNA	16
Chestnut Hills SNA	15	Dean Hills NP	15	Elton E. Fawks Bald Eagle Refuge NP	16
Chestnut Hills NP	15	Deer Pond SNA	15	Embarras River Bottoms SHA	34
Chouteau Island SFWA	26	Deer Pond NP	15	Embarras River LWR	5
Clear Creek Wetland SNA	15	Delabar SP	5	Fall Creek Gorge LWR	16
Clifton SHA	34	Denby Prairie SNA	15	Fall Creek Scenic Overlook SNA	16
Clinton Lake SRA	31	Denby Prairie NP	15	Fern Rocks NP	6
Coffeen Lake SFWA	26	Des Plaines SCA	10	Ferne Clyffe SP	5
Coleta Ponds SFWA	27	Des Plaines GPC	33	Finrock SHA	34
Collier Limestone Glade SNA	15	Des Plaines Dolomite Prairies LWR	11	Flag Pond SNA	16
Collier Limestone Glade NP	15	Devil's Island SFWA	27	Flag Pond LWR	16
Conservation World ODP	36	Devil's Prop SNA	16	Fogelpole Cave SNA	16
Consolidated Coal Mine # 14 ODP	36	Dickson Mounds ISM	37	Fogelpole Cave NP	16
Copperhead Hollow SWA	30	Dixon Springs SP	5	Foley Sand Prairie SNA	16
Cox Creek Hill Prairies LWR	27	Donnelley SFWA	27	Foley Sand Prairie NP	16
Crawford County SFWA	27	Double "T" SFWA	27	Fort Edwards SM	31
Cretaceous Hills SNA	15	Dublin Highlands SHA	34	Fort Massac SP	5
Cretaceous Hills NP	15	Eagle Creek SP	5	Fort Massac LWR	5
Crosses Corner (Pool 17) SBAA	31	Eagles Landing SNA	16	Fox Ridge SP	5

FF = Fish Facility; GPC = Game Propagation Center; ISM = Illinois State Museum Property; LWR = Land and Water Reserve; NP = Nature Preserve; ODP = Other Department Property; SBAA = State Boating Access Area; SCA = State Conservation Area; SF = State Forest; SFWA = State Fish and Wildlife Area; SHA = State Habitat Area; SM = State Memorial; SNA = State Natural Area; SP = State Park; SRA = State Recreation Area; STG = State Trail and Greenway; STN = State Tree Nursery; SWA = State Wildlife Area; NWR = National Wildlife Refuge

Index

<u>Site</u>	<u>Page</u>	<u>Site</u>	<u>Page</u>	<u>Site</u>	<u>Page</u>
Fox River ODP	36	Golconda Marina SRA	31	Hanover Bluff NP	18
Frank Holten SP	5	Goodes Woods SNA	17	Harlem Hills SNA	18
Franklin Creek SNA	16	Goodes Woods NP	17	Harlem Hills NP	18
Franklin Creek NP	16	Goose Lake Prairie SP	6	Harper-Rector Woods SNA	18
Freeman Mine SHA	34	Goose Lake Prairie NP	6	Harper-Rector Woods NP	18
French Bluff SNA	16	Gooseberry Island SNA	17	Harry "Babe" Woodyard SNA	18
Fults Hill Prairie SNA	16	Gooseberry Island NP	17	Harry N. Patterson Savanna LWR	32
Fults Hill Prairie NP	17	Grandville Woods SNA	17	Havana Field Headquarters ODP	36
Funks Grove SP	5	Grant Creek Prairie NP	11	Heidecke SFWA	27
Funks Grove NP	6	Green River SCA	11	Henderson County SFWA	27
Gebhard Woods SP	6	Grigsby Marsh SNA	17	Henderson Creek SFWA	27
Geissler Savanna SNA	17	Grigsby Marsh LWR	17	Henderson Creek (Pool No. 19) SBAA	31
Geissler Savanna LWR	17	Grubb Hollow Prairie SNA	17	Hennepin Canal SP	6
George B. Fell NP	4	Grubb Hollow Prairie NP	18	Henry Allan Gleason SNA	18
George S. Park Memorial Woods SNA	17	Guthrie Cave SNA	18	Henry Allan Gleason NP	18
George S. Park Memorial Woods NP	17	Guthrie Cave LWR	18	Heron Pond - Little Black Slough NP	14
Giant City SP	6	Hackmatack NWR	37	Heron Woods SHA	34
Gibbons Creek Barrens SNA	17	Hallsville SHA	34	Herschel Workman SHA	34
Gifford SHA	34	Hamilton County SCA	11	Hidden Springs SF	32
Gillespie Prairie SNA	17	Hanging Rock Sandstone Cliff SNA	18	Hindsboro SHA	34
Gillespie Prairie LWR	17	Hanover Bluff SNA	18	Hitts Siding Prairie SNA	18
Ginther Farm SNA	17	Hanover Bluff LWR	18	Hitts Siding Prairie NP	19

FF = Fish Facility; GPC = Game Propagation Center; ISM = Illinois State Museum Property; LWR = Land and Water Reserve; NP = Nature Preserve; ODP = Other Department Property; SBAA = State Boating Access Area; SCA = State Conservation Area; SF = State Forest; SFWA = State Fish and Wildlife Area; SHA = State Habitat Area; SM = State Memorial; SNA = State Natural Area; SP = State Park; SRA = State Recreation Area; STG = State Trail and Greenway; STN = State Tree Nursery; SWA = State Wildlife Area; NWR= National Wildlife Refuge

Index

<u>Site</u>	<u>Page</u>	<u>Site</u>	<u>Page</u>	<u>Site</u>	<u>Page</u>
Hooper Branch Savanna NP	11	Jane Addams STG	30	Lake in the Hills Fen NP	19
Horseshoe Geological Area LWR	12	Jasper County Prairie Chicken Sanctuary NP	22	Lake Le-Aqua-Na SP	7
Horseshoe Lake - Alexander SCA	11	Jim Edgar Panther Creek SFWA	27	Lake Murphysboro SP	7
Horseshoe Lake - Madison SP	6	Johnson Sauk Trail SP	6	Lake Murphysboro Hill Prairies LWR	7
Horseshoe Lake NP	11	Jubilee College SP	6	Lake Renwick Heron Rookery SNA	19
Illini SP	6	Jubilee College Forest NP	7	Lake Renwick Heron Rookery NP	19
Illinois and Michigan Canal SP	6	Julius J. Knobeloch Woods SNA	19	LaSalle Fish Hatchery FF	12
Illinois Beach NP	4	Julius J. Knobeloch Woods NP	19	LaSalle Lake SFWA	28
Illinois Caverns SNA	19	Kankakee River SP	7	Lincoln Trail SP	7
Illinois River Biological Station	37	Kankakee River Dam ODP	36	Lincoln Trail Homestead SP	7
Iris and Jack Witkowsky SWA	30	Kankakee River NP	7	Little Grassy Fish Hatchery FF	12
Iroquois County SCA	11	Kaskaskia River SFWA	27	Little Rock Creek SHA	34
Iroquois County State Wildlife Area LWR	11	Kettle Moraine NP	8	Little Vermilion River LWR	18
Iroquois Woods SNA	19	Kickapoo SP	7	Loda SHA	34
Iroquois Woods NP	19	Kidd Lake Marsh SNA	19	Long Branch Sand Prairie SNA	20
Jack C. Perschbacher Service Center ODP	36	Kilbuck Creek SHA	34	Long Branch Sand Prairie NP	20
Jackson Slough Woods SNA	19	Kinkaid Lake SFWA	27	Long Run Seep SNA	20
Jackson Slough Woods LWR	19	Kinney's Ford Seep LWR	28	Long Run Seep NP	20
Jake Wolf Memorial Fish Hatchery FF	12	Kishwaukee River SNA	19	Lovets Pond NP	19
James "Gene" Korando Pond	19	Lake Como SNA	19	Lowden SP	7
James "Pate" Philip SP	6	Lake Depue SFWA	27	Lowden-Miller SF	32
James C. Helfrich GPC	33	Lake in the Hills Fen SNA	19	Lower Fox River - Blake's Landing SNA	20

FF = Fish Facility; GPC = Game Propagation Center; ISM = Illinois State Museum Property; LWR = Land and Water Reserve; NP = Nature Preserve; ODP = Other Department Property; SBAA = State Boating Access Area; SCA = State Conservation Area; SF = State Forest; SFWA = State Fish and Wildlife Area; SHA = State Habitat Area; SM = State Memorial; SNA = State Natural Area; SP = State Park; SRA = State Recreation Area; STG = State Trail and Greenway; STN = State Tree Nursery; SWA = State Wildlife Area; NWR = National Wildlife Refuge

Index

<u>Site</u>	<u>Page</u>	<u>Site</u>	<u>Page</u>	<u>Site</u>	<u>Page</u>
Lower Fox River - Blake's Landing NP	20	Matanzas Prairie NP	21	Miller Shrub Swamp SNA	21
Lusk Creek Canyon SNA	20	Matthiessen SP	7	Miller Shrub Swamp NP	21
Lusk Creek Canyon NP	20	Matthiessen Dells NP	7	Miller-Anderson Woods SNA	21
Mackinaw River SRA	31	Mautino SFWA	28	Miller-Anderson Woods NP	21
Manito SHA	34	Max and Edward Rowe SHA	34	Miller's Hollow (Pool No. 13) SBAA	31
Manito Prairie SNA	20	Maytown SHA	34	Millhurst Dam ODP	36
Manito Prairie NP	20	Mazonia-Braidwood SFWA	28	Millhurst Fen SNA	21
Margaret Guzy Pothole Wetlands SNA	20	McAdams Peak LWR	8	Millhurst Fen NP	21
Margaret Guzy Pothole Wetlands LWR	20	McClure School Shale Glade SNA	21	Millroad Marsh SHA	35
Margery C. Carlson NP	7	McClure School Shale Glade NP	21	Mine Rescue Station ODP	36
Marion County Prairie Chicken Sanctuary NP	23	McMaster Woods SNA	21	Mineral Marsh SNA	21
Marissa Woods SNA	20	McMaster Woods NP	21	Mineral Marsh NP	21
Marissa Woods NP	20	Meredosia Hill Prairie SNA	21	Mississippi Palisades SP	7
Marseilles SFWA	28	Meredosia Hill Prairie NP	21	Mississippi River SFWA	28
Marshall SCA	11	Meredosia Lake SFWA	28	Mississippi River - Pool 16 SFWA	28
Marshall County Hill Prairies LWR	11	Mermet Lake SCA	11	Mississippi River - Pool 17 SFWA	28
Martin T. Snyder Memorial NP	18	Mermet Lake Flatwoods LWR	11	Mississippi River - Pool 18 SFWA	28
Mason STN	33	Mermet Swamp NP	11	Mississippi River - Pool 21 SFWA	28
Massac Forest NP	5	Meyers Landing (Pool No. 21) SBAA	31	Mississippi River - Pool 22 SFWA	28
Massasauga Prairie SNA	20	Middle Fork SFWA	28	Mississippi River - Pool 24 SFWA	29
Massasauga Prairie NP	20	Middle Fork Woods NP	7	Mississippi River Sand Hills SNA	21
Matanzas Prairie SNA	20	Milks Grove SHA	35	Mississippi River Sand Hills NP	21

FF = Fish Facility; GPC = Game Propagation Center; ISM = Illinois State Museum Property; LWR = Land and Water Reserve; NP = Nature Preserve; ODP = Other Department Property; SBAA = State Boating Access Area; SCA = State Conservation Area; SF = State Forest; SFWA = State Fish and Wildlife Area; SHA = State Habitat Area; SM = State Memorial; SNA = State Natural Area; SP = State Park; SRA = State Recreation Area; STG = State Trail and Greenway; STN = State Tree Nursery; SWA = State Wildlife Area; NWR = National Wildlife Refuge

Index

<u>Site</u>	<u>Page</u>	<u>Site</u>	<u>Page</u>	<u>Site</u>	<u>Page</u>
Mitchell's Grove SNA	22	Oquawka (Pool No. 18) SFWA	29	Powerton Lake SFWA	29
Mitchell's Grove NP	22	Ozark Hills NP	32	Prairie Bluff SNA	22
Modoc Shelter ISM	37	Palatine Road Marsh SHA	35	Prairie Ridge - Jasper SNA	22
Momence Wetlands SNA	22	Panther Creek Hill Prairie LWR	27	Prairie Ridge - Jasper LWR	22
Momence Wetlands LWR	22	ParkLands NP	32	Prairie Ridge - Marion SNA	23
Momence Wetlands NP	22	Paul C. Burrus SHA	35	Prairie Ridge - Marion LWR	23
Montebello SBAA	31	Peabody River King SFWA	29	Prairie Ridge State Natural Area - Jasper LWR	23
Moraine Hills SP	8	Pecumsaugan Creek/Blackball Mines SNA	22	Prairie Ridge State Natural Area - Marion LWR	23
Moraine View SP	8	Pecumsaugan Creek/Blackball Mines NP	22	Prairie State Eagle Refuge SNA	23
Morris Wetland Mitigation Site SNA	29	Pekin Lake SCA	11	Prairie Wind ODP	36
Morrison-Rockwood SP	8	Peoria Salvation Army Woods SNA	22	Primm's Pond SNA	23
Mt. Vernon GPC	33	Perdueville SHA	35	Prophetstown SP	8
Nachusa Prairie SNA	22	Pere Marquette SP	8	Putnam County ODP	37
Nauvoo SP	8	Pere Marquette NP	8	Putney's Landing (Pool No. 18) SBAA	31
Nauvoo Flat Wildlife Sanctuary (Pool No. 19) SWA	30	Piatt County Unit SFWA	29	Pyramid SP	8
New Athens Woods LWR	27	Pine Rock SNA	22	Rail Splitter SHA	35
Newton Lake SFWA	29	Pine Rock NP	22	Rall Woods SNA	23
North Dunes NP	4	Piney Creek Ravine SNA	22	Rall Woods LWR	23
North Point Marina SRA	32	Piney Creek Ravine NP	22	Ramsey Lake SP	8
Oakford SHA	35	Pistakee Bog NP	25	Ramsey Railroad Prairie NP	8
Old Plank Road STG	30	Plum Grove NP	9	Randolph County SCA	11
Old Plank Road Prairie NP	30	Posen Woods NP	12	Ray Norbut SFWA	29

FF = Fish Facility; GPC = Game Propagation Center; ISM = Illinois State Museum Property; LWR = Land and Water Reserve; NP = Nature Preserve; ODP = Other Department Property; SBAA = State Boating Access Area; SCA = State Conservation Area; SF = State Forest; SFWA = State Fish and Wildlife Area; SHA = State Habitat Area; SM = State Memorial; SNA = State Natural Area; SP = State Park; SRA = State Recreation Area; STG = State Trail and Greenway; STN = State Tree Nursery; SWA = State Wildlife Area; NWR = National Wildlife Refuge

Index

<u>Site</u>	<u>Page</u>	<u>Site</u>	<u>Page</u>	<u>Site</u>	<u>Page</u>
Red Hills SP	8	Round Bluff NP	5	Shick Shack Sand Pond SNA	24
Red Hills Seep Springs LWR	8	Sahara Woods SFWA	29	Shick Shack Sand Pond NP	24
Red Hills Woods NP	8	Saline County SCA	12	Sibley SHA	35
Red's Landing SFWA	28	Sam and Florence Atkinson Forest SHA	35	Sielbeck Forest SNA	24
Redwing Slough SNA	23	Sam Dale Lake SCA	12	Sielbeck Forest LWR	24
Redwing Slough/Deer Lake LWR	23	Sam Parr SP	9	Siloam Springs SP	9
Reed Wildlife SHA	35	Sand Prairie SHA	35	Silver Springs SP	9
Region V Headquarters ODP	37	Sand Prairie - Scrub Oak SNA	24	Sipple Slough Woods SNA	24
Rend Lake SFWA	29	Sand Prairie - Scrub Oak NP	24	Sipple Slough Woods LWR	24
Revis Hill Prairie SNA	23	Sand Ridge SF	32	Skinner Farm SHA	35
Revis Hill Prairie NP	23	Sandy Ford SNA	24	Snakeden Hollow SFWA	29
Rice Lake SCA	11	Sandy Ford LWR	24	South Shore SP	9
Rip Rap Landing SFWA	28	Sangamon River SFWA	29	Southern Illinois Art and Artisans Center ISM	37
Robert A. Evers LWR	9	Sangamon Valley STG	30	Sparks Pond SNA	24
Rock Cave SNA	23	Sanganois SCA	12	Sparks Pond LWR	24
Rock Cave LWR	23	Sangchris Lake SP	9	Spitler Woods SP	9
Rock Cave NP	23	Saybrook SHA	35	Spitler Woods NP	9
Rock Cut SP	9	Schmoeger Park Buffer ODP	37	Spoon River SF	32
Rock Island Trail SP	9	Section 8 Woods NP	14	Spring Bay Fen SNA	24
Rock Island Trail Prairie NP	9	Sentinel NP	8	Spring Bay Fen NP	24
Rockton Bog NP	24	Shabbona Lake SRA	32	Spring Lake SCA	12
Rockton Bog SNA	23	Shelbyville SFWA	29	Springfield IDNR Service Building ODP	37

FF = Fish Facility; GPC = Game Propagation Center; ISM = Illinois State Museum Property; LWR = Land and Water Reserve; NP = Nature Preserve; ODP = Other Department Property; SBAA = State Boating Access Area; SCA = State Conservation Area; SF = State Forest; SFWA = State Fish and Wildlife Area; SHA = State Habitat Area; SM = State Memorial; SNA = State Natural Area; SP = State Park; SRA = State Recreation Area; STG = State Trail and Greenway; STN = State Tree Nursery; SWA = State Wildlife Area; NWR = National Wildlife Refuge

Index

<u>Site</u>	<u>Page</u>	<u>Site</u>	<u>Page</u>	<u>Site</u>	<u>Page</u>
Starved Rock SP	9	Tunnel Hill STG	30	White Pines Forest NP	10
Starved Rock NP	9	Turkey Bluffs SFWA	29	Whitefield SHA	35
Stemler Cave Woods SNA	24	Turner Lake Fen NP	5	Wildcat Hollow SF	32
Stemler Cave Woods NP	24	Union STN	33	William G. Stratton SP	10
Stephen A. Forbes SP	9	Union County SCA	12	William W. Powers SCA	12
Steward SHA	35	Upper Embarras Woods LWR	9	Williams Creek Bluff LWR	10
Stiritz Landing ODP	37	Upper Embarras Woods NP	10	Willow Creek SHA	36
Sunbury Railroad Prairie SNA	25	Upper Sangamon River LWR	29	Wilmington Shrub Prairie SNA	26
Sunbury Railroad Prairie NP	25	Veterans Parkway Wetland Mitigation Site ODP	37	Wilmington Shrub Prairie NP	26
Swayne Hollow SNA	25	Victoria SHA	35	Wise Ridge Bedrock Hill SNA	26
Swayne Hollow NP	25	Volo Bog SNA	25	Wolf Creek SP	10
Tapley Woods SNA	25	Volo Bog NP	25	Wolf Road Prairie SNA	26
Tapley Woods LWR	25	Wagon Lake SNA	25	Wolf Road Prairie NP	26
Ten Mile Creek SFWA	29	Wagon Lake LWR	25	Woodford County SCA	12
Thaddeus Stubblefield Grove NP	6	Walnut Point SP	9	World Shooting Complex SRA	32
Thomson-Fulton Sand Prairie SNA	25	Ward's Grove SNA	25	Yorkville Prairie SNA	26
Thomson-Fulton Sand Prairie NP	25	Ward's Grove NP	25	Yorkville Prairie NP	26
Thorn Creek Woods SNA	25	Washington County SCA	12		
Thorn Creek Woods NP	25	Wayne Fitzgerald SP	10		
Titus Hollow (Pool 25) SFWA	28	Weinberg-King SP	10		
Trail of Tears SF	32	Weldon Springs SP	10		
Tri-County Wetland LWR	6	White Pines Forest SP	10		

FF = Fish Facility; GPC = Game Propagation Center; ISM = Illinois State Museum Property; LWR = Land and Water Reserve; NP = Nature Preserve; ODP = Other Department Property; SBAA = State Boating Access Area; SCA = State Conservation Area; SF = State Forest; SFWA = State Fish and Wildlife Area; SHA = State Habitat Area; SM = State Memorial; SNA = State Natural Area; SP = State Park; SRA = State Recreation Area; STG = State Trail and Greenway; STN = State Tree Nursery; SWA = State Wildlife Area; NWR = National Wildlife Refuge