

# LAND & WATER REPORT

Reported June 30, 2015



State of Illinois  
Illinois Department of Natural Resources



## On the Cover

Pictured on the cover is the former Burning Star 5 Mine in Jackson County. Acquisition of this property represents one of the single largest land purchases IDNR has made in Southern Illinois. With the acquisition of 4,508 acres from CONSOL Mining Company in December, 2014 IDNR realized a long-range goal to acquire this property to enhance the public land base, to preserve this diverse ecosystem and to expand public recreation. IDNR staff were actively involved with guiding reclamation plans in the early 1990s and the former owner, CONSOL Mining was recognized nationally for the creative mosaic of wetlands, forest, grassland and deep water habitat found on the site.

Burning Star consists of a mix of undisturbed, mostly forested land, extensive shrub and grasslands and reclaimed cropland in addition to wetlands and deep water lakes. By virtue of its vast size, strategic location and natural features, Burning Star has tremendous potential as a major new IDNR facility. It presents an excellent opportunity to address both critical habitat and provide enhanced outdoor recreation for Illinois citizens and afford visitors an opportunity to experience and enjoy it through appropriate land and water based recreation.

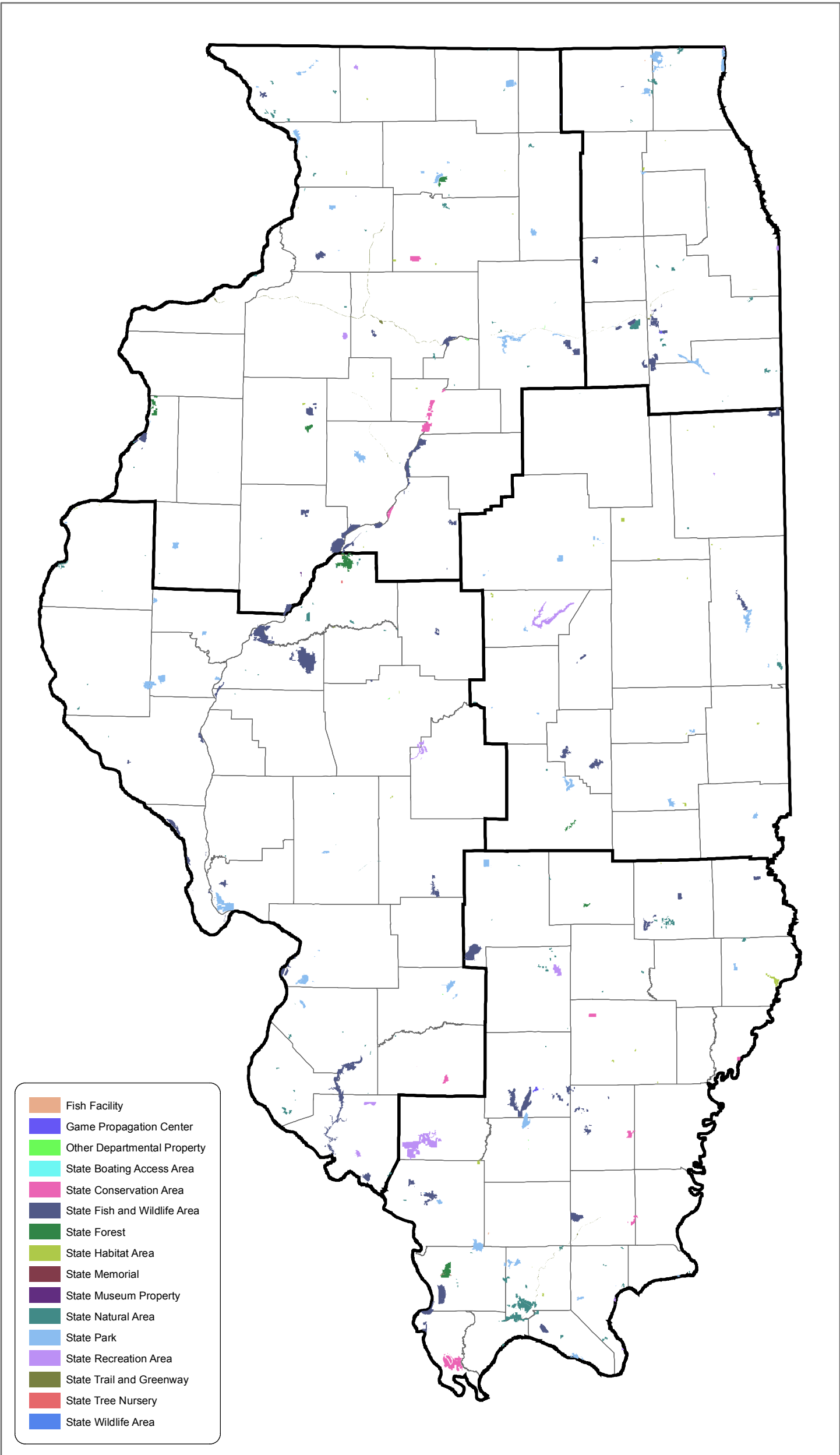
The property has been an essential component in the restoration of the tundra swan population in Illinois and serves as the primary wintering ground for this species in the Mississippi Flyway. Large concentrations of migratory waterfowl utilize wetlands, shallow and deep water lakes as a result of habitats created by innovative reclamation of this former strip mine. The Little Muddy River traverses the entire complex which also provides habitats to reptiles and fish. This complex also supports endangered and listed species such as ospreys, northern harriers, grassland birds, rice rats, barn owls, river otters, bald eagles, bobcats, loggerhead shrike, and a great blue heron rookery. It has been designated as an Important Bird Area by the Audubon Society.

Equal opportunity to participate in programs of the Illinois Department of Natural Resources (IDNR) and those funded by the U.S. Fish and Wildlife Service and other agencies is available to all individuals regardless of race, sex, national origin, disability, age, religion or other non-merit factors. If you believe you have been discriminated against, contact the funding sources's civil rights office and/or the Equal Employment Opportunity Officer, IDNR, One Natural Resources Way, Springfield, IL 62702-1271; 217-785-0067; TTY 217-782-9175. This information may be provided in an alternative format if required. Contact the IDNR Clearinghouse at 217-782-7498 for assistance.

## Table of Contents

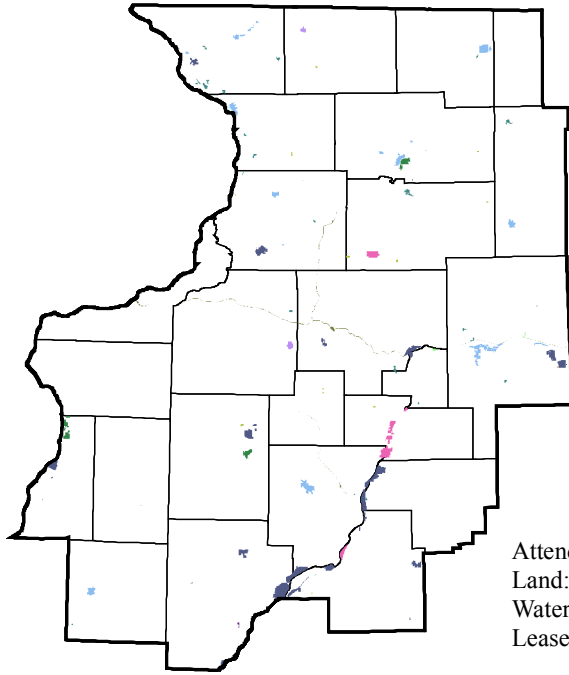
DATA BY CLASSIFICATION	Page	Land & Water Leased		Water
		Acreage	Acreage	Acreage*
State Parks	4	125,012.627	9,911.280	10,184.470
Conservation Areas	10	73,435.568	0.000	20,402.326
Fish Facilities	12	232.650	32.500	60.100
Natural Areas	13	45,773.974	0.000	3,872.200
Fish and Wildlife Areas	26	95,200.157	73,384.180	8,627.290
State Wildlife Areas	30	7,175.024	700.000	0.000
Greenways and Trails	30	1,362.202	142.170	0.000
State Memorials	31	0.100	0.000	0.000
Boating Access Areas	31	6.300	267.430	0.000
State Recreation Areas	32	5,500.895	9,300.000	335.800
State Forests	32	21,366.257	0.000	9.400
Game Propagation Centers	33	1,087.420	0.000	8.000
Tree Nurseries	33	360.000	0.000	0.000
State Habitat Areas	34	8,211.691	0.000	10.500
Other Department Properties	36	658.305	39.740	1.300
Museum Division Properties	38	284.650	0.000	0.000
National Wildlife Refuge	38	71.790	0.000	5.000
Federal Program Key	39			
Index	40			
<b>Land and Water Acreage - TOTAL</b>		<b>385,739.610</b>		
<b>Leased Properties - TOTAL</b>				<b>93,777.300</b>
<b>Water Acreage - TOTAL</b>				<b>43,516.396</b>
<b>TOTAL ALL PROPERTIES</b>		<b>479,516.910</b>		

\* Water Acreage is included in Land & Water Acreage



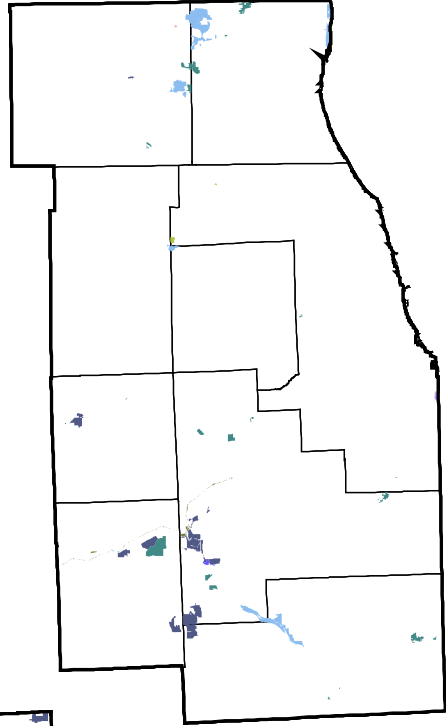
Region I

Attendance:	18,132,643
Land:	76,491.00
Water:	17,076.33
Leased:	3,482.00



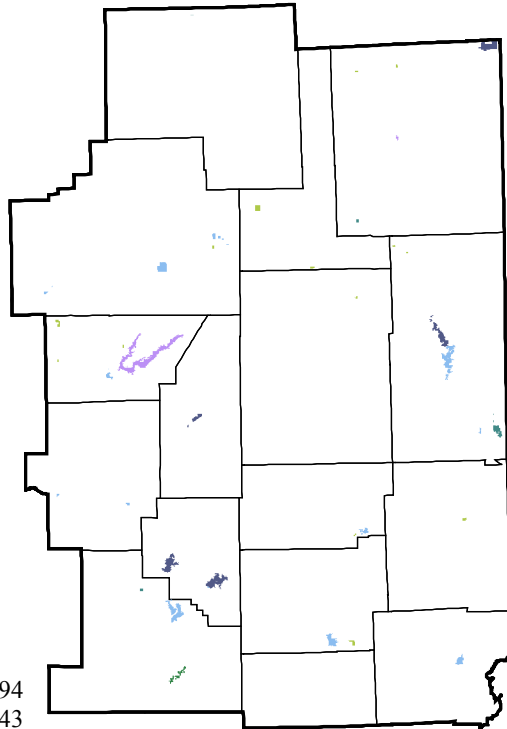
Region II

Attendance:	11,327,797
Land:	28,505.34
Water:	4,391.44
Leased:	3,907.17



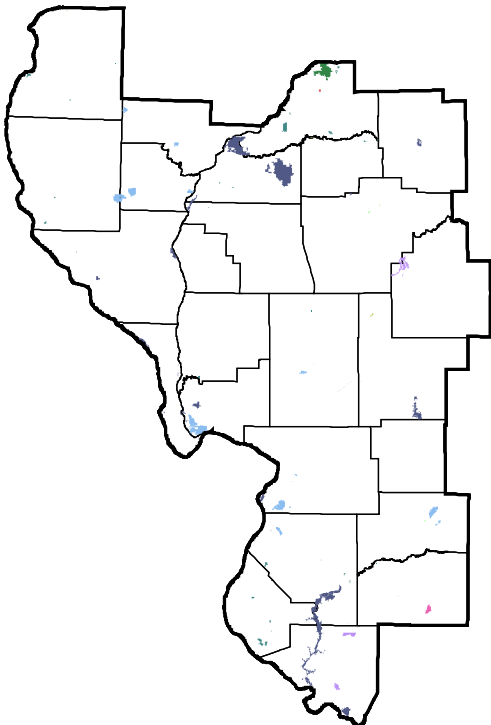
Region III

Attendance:	9,448,099
Land:	17,533.06
Water:	609.40
Leased:	18,970.99



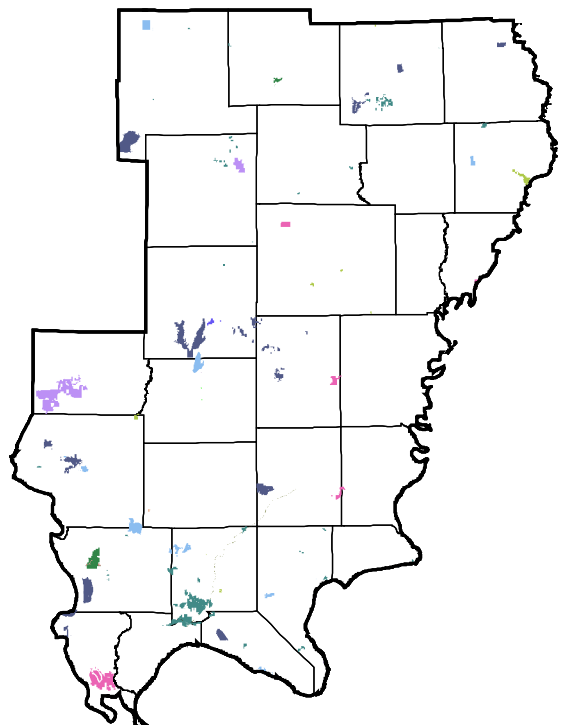
Region IV

Attendance:	6,845,994
Land:	86,165.43
Water:	6,441.00
Leased:	21,490.61



Region V

Attendance:	9,870,288
Land:	99,223.73
Water:	13,209.20
Leased:	26,653.27



**STATE OF ILLINOIS**  
**DEPARTMENT OF NATURAL RESOURCES**  
**Statement of Acreage Usage and Related Data**  
**As of June 30, FY 2015**

FY 2015 Land & Water Report Page 4

State Park	County	Management Division	Apportionment 2000 Districts		Land + Water	Current Acreage			H'way Map Codes	Property Location Codes	Region	Initial Acquisition		Fed. Proj.	Annual Attendance Figure
			Senate	House		Leased	Water	Ded./Reg				Year	Acreage		
<b>Adeline Jay Geo-Karis Illinois Beach SP</b>	Lake	Land Management	30, 31	60, 61	2,874.946		78.000		A-9	50-3001-2	2	1943	1,114.000	1, 5, 7	1,286,854
											2				
								829.000			2				
								816.000							
<b>Apple River Canyon</b>	Jo Daviess	Land Management	45	89	1,907.119				A-4, B-3, B-4	50-1301-1	1	1932	155.240		228,300
											1				
								182.000			1				
								441.510							
<b>Argyle Lake</b>	McDonough	Land Management	47	94	1,724.304		95.000		G-2	50-1341-1	1	1948	1,051.890	1	363,331
											1				
								15.400							
<b>Beaver Dam</b>	Macoupin	Land Management	49	97	740.720		20.000		J-4	50-1461-4	4	1947	425.000	1, 5	230,677
<b>Buffalo Rock</b>	LaSalle	Land Management	38	76	298.000				D-7	50-3023-1	1	1929	43.000	5, 9	154,939
<b>Castle Rock</b>	Ogle	Land Management	45	90	2,013.626				C-6	50-1621-1	1	1967	160.000	5	103,035
											1				
								709.000							
<b>Cave-In-Rock</b>	Hardin	Land Management	59	118	191.500		2.000		O-9	50-1661-5	5	1929	64.500		512,731
<b>Chain O' Lakes</b>	Lake, McHenry	Land Management	31, 32	61, 63	6,061.993		2,753.830		A-8, A-9	50-1381-2	2	1945	840.000	1, 5, 6	502,478

State Park	County	Management Division	Apportionment 2000 Districts		Current Acreage			H'way Map Codes	Property Location Codes	Region	Initial Acquisition		Fed. Proj.	Annual Attendance Figure
			Senate	House	Land + Water	Leased	Water				Ded./Reg	Year		
	Lake, McHenry									2				
<i>Turner Lake Fen NP</i>							95.000							
<b>Channahon</b>	Will	Land Management	38	75	2.030			D-8	50-3025-2	2	1963	2.030		221,727
<b>Delabar</b>	Henderson	Land Management	47	94	83.130			E-2	50-1821-1	1	1960	6.000		166,885
<b>Dixon Springs</b>	Pope	Land Management	59	118	801.453			O-8	50-1981-5	5	1946	391.400	6	156,596
<b>Eagle Creek</b>	Moultrie, Shelby	Land Management	51	101	73.650	1,315.120		I-7, I-8	50-4961-3	3	1973	40.530	1, 5	283,035
<b>Edward R. Madigan</b>	Logan	Land Management	50	100	981.911			H-6	50-3421-4	4	1970	741.030		245,199
<b>Eldon Hazlet</b>	Clinton	Land Management	54	107	144.630	2,531.470		K-6	50-1361-4	4	1968	38.760	1, 5	507,742
<b>Ferne Clyffe</b>	Johnson, Union	Land Management	58, 59	115, 118	2,436.775		18.200	N-7	50-2181-5	5	1949	119.500		222,890
										5				
<i>Cedar/Draper's Bluff LWR</i>							741.080							
										5				
<i>Round Bluff NP</i>							53.000							
<b>Fort Defiance</b>	Alexander	Land Management	59	118	38.330			J-4	50-2301-5	5	2014	38.330		
<b>Fort Massac</b>	Massac	Land Management	59	118	1,494.061		3.000	O-7, O-8	50-2381-5	5	1903	24.300	1	1,411,277
										5				
<i>Fort Massac LWR</i>							200.000							
										5				
<i>Massac Forest NP</i>							267.200							
<b>Fox Ridge</b>	Coles	Land Management	55	110	1,683.097		17.000	I-9	50-2421-3	3	1938	269.810	1, 9	383,971
										3				
<i>Embarras River LWR</i>							980.000							
<b>Frank Holten</b>	St. Clair	Land Management	57	114	1,084.745		208.000	L-4	50-2501-4	4	1946	1,125.000	1	785,691

State Park	County	Management Division	Apportionment 2000 Districts		Land + Water	Current Acreage			H'way Map Codes	Property Location Codes	Region	Initial Acquisition		Fed. Proj.	Annual Attendance Figure
			Senate	House		Leased	Water	Ded./Reg				Year	Acreage		
<b>Funks Grove</b>	McLean	Land Management	44	87	202.320				G-6	50-6051-3	3	1969	183.720		
											3				
		<i>Funks Grove NP</i>						18.610			3				
		<i>Thaddeus Stubblefield Grove NP</i>						183.720							
<b>Gebhard Woods</b>	Grundy	Land Management	38	75	29.420		3.000		D-8	50-3022-2	2	1934	29.600	9	225,783
<b>Giant City</b>	Jackson, Union	Land Management	58	115	4,049.640		1,000.000		N-6	50-2621-5	5	1927	1,162.000	5, 9	1,164,838
											5				
		<i>Fern Rocks NP</i>						170.000							
<b>Goose Lake Prairie</b>	Grundy	Land Management	38	75	3,209.328		70.000		D-8	50-2701-2	2	1969	1,971.850	5	230,819
											2				
		<i>Goose Lake Prairie NP</i>						1,627.961							
<b>Hennepin Canal</b>	Bureau, Henry, Lee, Rock Island, Whiteside	Land Management	36, 37, 38, 45	71, 73, 74, 76, 90	5,388.553		2,084.000		C-5, D-3, D-4, D-5, D-6	50-2761-1	1	1970	4,833.380	5, 8	1,272,996
<b>Horseshoe Lake - Madison</b>	Madison	Land Management	56, 57	112, 113	3,158.244		1,266.000		K-4	50-2881-4	4	1971	46.170	1, 5	237,708
											4				
		<i>Bohm Woods NP</i>						92.000							
<b>Illini</b>	LaSalle	Land Management	38	75, 76	507.639				D-7	50-2921-1	1	1934	406.000	1, 9	496,319
<b>Illinois and Michigan Canal</b>	Grundy, LaSalle, Will	Land Management	38, 42, 43	75, 76, 84, 86	2,744.311				D-6, D-7, D-8, D-9	50-3021-2	2	1974	2,720.250		
<b>James "Pate" Philip</b>	Cook, DuPage, Kane	Land Management	28	55	504.641				C-8	50-7321-2	2	1991	527.000		0
											2				
		<i>Tri-County Wetland LWR</i>						31.500							
<b>Johnson Sauk Trail</b>	Henry	Land Management	37	74	1,360.820		59.000		D-5	50-3041-1	1	1947	16.320	1, 5	262,268

State Park	County	Management Division	Apportionment 2000 Districts		Land + Water	Current Acreage			H'way Map Codes	Property Location Codes	Region	Initial Acquisition		Fed. Proj.	Annual Attendance Figure
			Senate	House		Leased	Water	Ded./Reg				Year	Acreage		
<b>Jubilee College</b>	Peoria	Land Management	37	73	3,310.782		3.000		F-5	50-2561-1	1	1933	96.000	5	283,316
											1				
								60.000							
<b>Kankakee River</b>	Kankakee, Will	Land Management	38, 40	75, 79	3,938.327		55.440		E-9	50-3121-2	2	1938	35.000	1, 5	1,481,107
											2				
								139.000							
<b>Kickapoo</b>	Vermilion	Land Management	52	104	4,196.076		184.000		G-10, H-10	50-3161-3	3	1939	1,327.020	1, 9	1,130,970
											3				
								23.430			3				
								79.000							
<b>Lake Le-Aqua-Na</b>	Stephenson	Land Management	45	89	717.431		43.000		A-5	50-3241-1	1	1949	614.580	1, 5	152,535
<b>Lake Murphysboro</b>	Jackson	Land Management	58	115	1,021.210		151.000		N-6	50-3261-5	5	1948	904.000	1, 5	346,157
											5				
								90.000							
<b>Lincoln Trail</b>	Clark	Land Management	55	109	1,022.620		146.000		J-10	50-3481-3	3	1936	31.400	1, 5	171,608
											3				
								20.500							
<b>Lincoln Trail Homestead</b>	Macon	Land Management	44	87	82.230				H-6	50-3441-3	3	1938	62.000	1	90,799
<b>Lowden</b>	Ogle	Land Management	45	90	210.059				B-6	50-3561-1	1	1945	207.120	1, 6	214,648
<b>Matthiessen</b>	LaSalle	Land Management	38	76	1,935.270		11.000		D-7, E-7	50-3681-1	1	1943	174.560	5	407,570
											1				
								234.340			1				
								86.430							



State Park	County	Management Division	Apportionment 2000 Districts		Land + Water	Current Acreage			H'way Map Codes	Property Location Codes	Region	Initial Acquisition		Fed. Proj.	Annual Attendance Figure
			Senate	House		Leased	Water	Ded./Reg				Year	Acreage		
<b>Mississippi Palisades</b>	Carroll	Land Management	36	71	2,439.420				B-4	50-3801-1	1	1929	376.960	1, 5, 9	330,981
											1				
		<i>Sentinel NP</i>						48.400							
<b>Moraine Hills</b>	McHenry	Land Management	26	52	1,897.936		95.000		B-8	50-3721-2	2	1924	1.500	5	623,170
											2				
		<i>Kettle Moraine NP</i>						294.500							
<b>Moraine View</b>	McLean	Land Management	53	106	2,248.090		158.000		G-7	50-3761-3	3	1959	516.270	1, 5, 10	282,185
<b>Morrison-Rockwood</b>	Whiteside	Land Management	36	71	1,163.800		77.000		C-4	50-3841-1	1	1965	174.000	1, 5	377,464
<b>Nauvoo</b>	Hancock	Land Management	47	94	147.920		13.000		F-1	50-3881-4	4	1948	143.000		296,300
<b>Pere Marquette</b>	Jersey	Land Management	49	97	8,140.910				J-3, K-3	50-4081-4	4	1932	1,511.000	1, 5, 9	580,955
											4				
		<i>Brainerd Cave LWR</i>						10.000							
		<i>McAdams Peak LWR</i>						260.000							
		<i>Pere Marquette NP</i>						304.000							
<b>Prophetstown</b>	Whiteside	Land Management	45	90	53.500		3.000		C-5	50-4241-1	1	1948	53.500		160,053
<b>Pyramid</b>	Perry	Land Management	58	115, 116	18,997.551		350.000		M-5, M-6	50-4321-5	5	1965	1,600.000	1	329,502
<b>Ramsey Lake</b>	Fayette	Land Management	49	98	1,972.060		42.000		J-4	50-4361-5	5	1947	815.000	5	277,373
											5				
		<i>Ramsey Railroad Prairie NP</i>						11.260							
<b>Red Hills</b>	Lawrence	Land Management	55	109	948.430		40.000		K-10	50-4441-5	5	1943	797.000	1, 5	436,360
											5				
		<i>Red Hills Seep Springs LWR</i>						11.100							

State Park	County	Management Division	Apportionment 2000 Districts		Current Acreage			H'way Map Codes	Property Location Codes	Region	Initial Acquisition		Fed. Proj.	Annual Attendance Figure
			Senate	House	Land + Water	Leased	Water				Ded./Reg	Year		
	Lawrence									5				
	<i>Red Hills Woods NP</i>						32.000							
<b>Rock Cut</b>	Winnebago	Land Management	34	68	2,993.958		164.000	B-7	50-4521-1	1	1957	13.000	1, 5	1,076,346
	<i>Plum Grove NP</i>						20.000			1				
<b>Rock Island Trail</b>	Peoria, Stark	Land Management	37, 46	73, 74, 92	416.515			E-5, F-5	50-2451-1	1	1969	388.080	1	110,284
	<i>Rock Island Trail Prairie NP</i>						3.750			1				
<b>Sam Parr</b>	Jasper	Land Management	54	108	1,180.200		183.000	J-9	50-4801-5	5	1960	72.090	1, 5	156,250
<b>Sangchris Lake</b>	Christian, Sangamon	Land Management	49, 50	98, 100	3,124.231			I-5, I-6	50-4761-4	4	1969	1,414.000	1, 10	714,084
<b>Siloam Springs</b>	Adams, Brown	Land Management	47	93	5,587.720		58.000	H-2	50-5121-4	4	1942	406.700	1	237,195
	<i>Robert A. Evers LWR</i>						363.870			4				
<b>Silver Springs</b>	Kendall	Land Management	25	50	1,330.954		26.000	C-8, D-8	50-5161-2	2	1970	1,314.300	1	376,401
<b>South Shore</b>	Clinton	Land Management	54	107	51.108	794.140		K-6, L-6	50-1362-4	4	1966	39.090		120,080
<b>Spitler Woods</b>	Macon	Land Management	51	101	202.500			H-7	50-5201-3	3	1937	172.000		512,766
	<i>Spitler Woods NP</i>						159.000			3				
<b>Starved Rock</b>	LaSalle	Land Management	38	76	2,863.593		20.000	D-7	50-5321-1	1	1911	315.000	1, 5, 9	2,496,139
	<i>Starved Rock NP</i>						699.850			1				
<b>Stephen A. Forbes</b>	Marion	Land Management	54	107	3,103.380		594.000	K-7	50-2281-5	5	1959	20.000	1, 6	253,424
<b>Walnut Point</b>	Douglas	Land Management	55	110	631.190		59.000	I-9	50-2021-3	3	1961	464.190	1, 5	294,446

State Park	County	Management Division	Apportionment 2000 Districts		Land + Water	Current Acreage			H'way Map Codes	Property Location Codes	Region	Initial Acquisition		Fed. Proj.	Annual Attendance Figure	
			Senate	House		Leased	Water	Ded./Reg				Year	Acreage			
	Douglas										3					
<i>Upper Embarras Woods LWR</i>								100.000			3					
<i>Upper Embarras Woods NP</i>								65.000								
<b>Wayne Fitzgerald</b>	Franklin, Jefferson	Land Management	54, 59	107, 117	6.340	3,235.270			M-7	50-4481-5	5	1996	6.340	1, 5, 6	1,289,914	
<b>Weinberg-King</b>	Brown, Schuyler	Land Management	47	93	2,342.410			4.000	G-2, H-3	50-5421-4	4	1967	482.300	1	103,600	
<i>Williams Creek Bluff LWR</i>											4					
<i>Williams Creek Bluff LWR</i>								75.247								
<b>Weldon Springs</b>	DeWitt	Land Management	44	87	551.220			28.000	G-7, H-7	50-5441-3	3	1948	119.960	1, 5, 9	237,904	
<b>White Pines Forest</b>	Ogle	Land Management	45	90	385.000				C-6	50-5521-1	1	1927	315.000	5, 9	463,020	
<i>White Pines Forest NP</i>											1					
<i>White Pines Forest NP</i>								43.000								
<b>William G. Stratton</b>	Grundy	Land Management	38	75	6.750				D-8	50-3024-2	2	1959	3.000	1	0	
<b>Wolf Creek</b>	Shelby	Land Management	51	101	1.000	2,035.280			I-7	50-4962-3	3	1976	1.000	1, 5	336,593	
<b>TOTAL STATE PARK ACREAGE AND ATTENDANCE</b>						125,012.627	9,911.280	10,184.470	10,686.658							28,409,588
State Conservation Area	County	Management Division	Apportionment 2000 Districts		Land + Water	Current Acreage			H'way Map Codes	Property Location Codes	Region	Initial Acquisition		Fed. Proj.	Annual Attendance Figure	
			Senate	House		Leased	Water	Ded./Reg				Year	Acreage			
<b>Anderson Lake</b>	Fulton, Schuyler	Land Management	47	93, 94	2,247.740		1,134.000		G-4	50-3011-1	1	1947	911.190	1, 6, 8, 10, 11	67,360	
<b>Beall Woods</b>	Wabash	Land Management	54	108	635.600		15.000		L-10	50-1421-5	5	1965	626.600	5	165,274	
<i>Beall Woods LWR</i>								43.000			5					
<i>Beall Woods NP</i>								333.000			5					

State Conservation Area	County	Management Division	Apportionment 2000 Districts		Land + Water	Current Acreage			H'way Map Codes	Property Location Codes	Region	Initial Acquisition		Fed. Proj.	Annual Attendance Figure
			Senate	House		Leased	Water	Ded./Reg				Year	Acreage		
<b>Des Plaines</b>	Will	Land Management	38	75	4,010.810		90.000		D-8, D-9	50-1431-2	2	1955	273.190		392,651
											2				
								575.000			2				
								78.000							
<b>Green River</b>	Lee	Land Management	45	90	2,563.330				C-5, C-6, D-5, D-6	50-1521-1	1	1940	480.000	6	32,762
<b>Hamilton County</b>	Hamilton, White	Land Management	59	118	1,683.000		71.000		M-8	50-2741-5	5	1960	99.000		197,017
<b>Horseshoe Lake - Alexander</b>	Alexander	Land Management	59	118	11,753.132		1,946.000		O-6, P-6	50-1441-5	5	1927	49.560	1, 6, 8, 10	172,150
											5				
								492.000							
<b>Iroquois County</b>	Iroquois	Land Management	40, 53	79, 105	2,788.410		13.000		E-10	50-1481-3	3	1944	1,920.000	6	25,884
											3				
								560.000			3				
								1,913.000							
<b>Marshall</b>	Marshall, Peoria, Putnam	Land Management	37, 38	73, 76	6,540.034		4,140.000		E-6	50-1571-1	1	1955	2,570.000	1, 5, 6, 8	100,353
											1				
								42.500							
<b>Mermet Lake</b>	Massac	Land Management	59	118	2,255.780		690.000		O-7	50-1601-5	5	1949	10.000	1, 6	211,699
											5				
								70.000			5				
								43.000							
<b>Pekin Lake</b>	Tazewell	Land Management	46	91	1,488.070		548.000		F-5	50-1691-1	1	1966	1,087.850		
<b>Randolph County</b>	Randolph	Land Management	58, 59	116, 118	1,117.980		65.000		M-5	50-4401-4	4	1958	25.000	1, 5	191,563

State Conservation Area	County	Management Division	Apportionment 2000 Districts		Land + Water	Current Acreage			H'way Map Codes	Property Location Codes	Region	Initial Acquisition		Fed. Proj.	Annual Attendance Figure	
			Senate	House		Leased	Water	Ded./Reg				Year	Acreage			
Rice Lake	Fulton	Land Management	46	91	6,811.150		1,383.000		G-4, G-5	50-1701-1	1	1943	2,215.730	1, 6	61,727	
Saline County	Gallatin, Saline	Land Management	59	118	1,270.420		105.000		N-8	50-4641-5	5	1959	40.000	1	217,708	
<i>Horseshoe Geological Area LWR</i>											1,600					
Sam Dale Lake	Wayne	Land Management	54	108	1,302.000		194.000		L-8	50-1961-5	5	1959	40.000	1, 6	117,344	
Sanganois	Cass, Mason, Schuyler	Land Management	47	93, 94	10,964.540		1,826.000		G-3, G-4, H-3	50-1771-4	4	1948	3,161.780	1, 6, 8, 10	77,660	
<i>Barkhausen Woods LWR</i>											128.400					
Spring Lake	Tazewell	Land Management	46, 47	91, 94	2,441.550		1,285.000		F-5, G-5	50-5241-1	1	1950	632.000	1, 9	221,479	
Union County	Union	Land Management	58	115	6,095.231		1,300.000		O-6	50-1841-5	5	1943	40.000	1, 6, 8	106,789	
Washington County	Washington	Land Management	58	115	1,427.400		325.000		L-6	50-5401-4	4	1959	160.000	1, 5	176,536	
<i>Posen Woods NP</i>											40.000					
William W. Powers	Cook	Land Management	17	33, 34	613.820		419.000		C-10	50-5601-2	2	1947	160.000		549,527	
Woodford County	Tazewell, Woodford	Land Management	37, 53	73, 106	5,425.571		4,853.326		E-5, E-6, F-5, F-6	50-3031-1	1	1928	60.000	1	96,892	
<b>TOTAL STATE CONSERVATION AREA ACREAGE AND ATTENDANCE</b>					73,435.568		20,402.326	4,319.500								3,182,375

Fish Facility	County	Management Division	Apportionment 2000 Districts		Land + Water	Current Acreage			H'way Map Codes	Property Location Codes	Region	Initial Acquisition		Fed. Proj.	Annual Attendance Figure
			Senate	House		Leased	Water	Ded./Reg				Year	Acreage		
Jake Wolf Memorial Fish Hatchery	Mason	Resource Conservation	47	94	124.400		37.000		G-5	20-4112-4	4	1980	40.000	1	
LaSalle Fish Hatchery	LaSalle	Resource Conservation	38	75	3.500	32.500	3.500		E-7	20-4115-1	1			1	





State Natural Area	County	Management Division	Apportionment 2000 Districts		Land + Water	Current Acreage			H'way Map Codes	Property Location Codes	Region	Initial Acquisition		Fed. Proj.	Annual Attendance Figure
			Senate	House		Leased	Water	Ded./Reg				Year	Acreage		
<b>Brown Barrens</b>	Union	Land Management	58	115	28.780				O-6	50-6661-5	5	1988	28.780		
											5				
		<i>Brown Barrens NP</i>						28.780							
<b>Burton Cave</b>	Adams	Land Management	47	93	85.710				H-1	50-6721-4	4	1981	85.710	5	
											4				
		<i>Burton Cave NP</i>						85.710							
<b>Cache River</b>	Johnson, Massac, Pulaski	Land Management	59	118	14,960.310		3,427.000		O-7	50-2841-5	5	1970	1,158.790	5, 8, 10	106,180
											5				
		<i>Cache River LWR</i>						10,367.160			5				
		<i>Cave Creek Glade NP</i>						25.000			5				
		<i>Heron Pond - Little Black Slough NP</i>						1,938.000			5				
		<i>Section 8 Woods NP</i>						326.774			5				
<b>Calamus Lake</b>	Macon	Land Management	44	87	119.253		25.000		H-6	50-3541-3	3	1987	70.840		
											3				
		<i>Calamus Lake NP</i>						120.000							
<b>Cecil White Prairie</b>	Hancock	Land Management	47	94	33.340				G-2	50-5422-4	4	1998	33.000		
											4				
		<i>Cecil White Prairie LWR</i>						33.000							
<b>Cedar Glen</b>	Hancock	Land Management	47	94	888.460				G-1	50-3884-4	4	2005	888.460		
											4				
		<i>Cedar Glen LWR</i>						269.540			4				
		<i>Cedar Glen NP</i>						616.870							
<b>Cedar Lake Bog</b>	Lake	Land Management	31	61	39.700				A-9	50-1511-2	2	1975	32.740		

State Natural Area	County	Management Division	Apportionment 2000 Districts		Land + Water	Current Acreage			H'way Map Codes	Property Location Codes	Region	Initial Acquisition		Fed. Proj.	Annual Attendance Figure
			Senate	House		Leased	Water	Ded./Reg				Year	Acreage		
	Lake										2				
	<i>Cedar Lake Bog NP</i>											30.200			
<b>Chauncey Marsh</b>	Crawford, Lawrence	Land Management	55	109	649.400				K-10	50-1251-5	5	1973	20.000		
	<i>Chauncey Marsh LWR</i>										5				
	<i>Chauncey Marsh NP</i>	Crawford, Lawrence									5				
												155.000			
<b>Chestnut Hills</b>	Pulaski	Land Management	59	118	267.000				O-7	50-1721-5	5	1975	227.000	5	
	<i>Chestnut Hills NP</i>										5				
												227.000			
<b>Clear Creek Wetland</b>	Cass	Land Management	47	93	61.869				H-3	50-1778-4	4	2005	61.869		
<b>Collier Limestone Glade</b>	Hardin	Land Management	59	118	105.650				N-9, O-9	50-1663-5	5	2005	105.650		
	<i>Collier Limestone Glade NP</i>										5				
												105.650			
<b>Cretaceous Hills</b>	Pope	Land Management	59	118	499.950				O-8	50-1781-5	5	1960	175.000		
	<i>Cretaceous Hills NP</i>										5				
												237.640			
<b>Cypress Pond</b>	Johnson, Union	Land Management	58, 59	115, 118	1,047.360				O-7	50-2041-5	5	1988	313.000		
	<i>Cypress Pond LWR</i>										5				
												310.680			
<b>Dean Hills</b>	Fayette	Land Management	51	102	85.600				J-7	50-6381-5	5	1981	80.000	5	
	<i>Dean Hills NP</i>										5				
												70.000			
<b>Deer Pond</b>	Johnson	Land Management	59	118	252.567				O-7	50-6391-5	5	1986	61.670	5	
	<i>Deer Pond NP</i>										5				
												61.457			

State Natural Area	County	Management Division	Apportionment 2000 Districts		Land + Water	Current Acreage			H'way Map Codes	Property Location Codes	Region	Initial Acquisition		Fed. Proj.	Annual Attendance Figure
			Senate	House		Leased	Water	Ded./Reg				Year	Acreage		
<b>Denby Prairie</b>	Macoupin	Land Management	49	97	7.100				J-4	50-6911-4	4	1985	7.100		
											4				
								2.500							
<b>Devil's Prop</b>	Jefferson	Land Management	54	107	40.000				L-7	50-6771-5	5	1982	40.000	5	
<b>Eagles Landing</b>	Jo Daviess	Land Management	45	89	103.210				B-4	50-6424-1	1	2007	103.210		
<b>Ellison Creek</b>	Henderson	Land Management	47	94	40.000				F-2	50-5802-1	1	2005	40.000		
<b>Elton E. Fawks Bald Eagle Refuge</b>	Rock Island	Land Management	36	71	223.540				D-3	50-6491-1	1	1982	13.900		
											1				
								173.600							
<b>Fall Creek Scenic Overlook</b>	Adams	Land Management	47	93	222.830				H-1	50-2171-4	4	1980	247.330	2	3,887
											4				
								52.050							
<b>Flag Pond</b>	Clay	Resource Conservation	54	107, 108	254.220				K-8	20-3603-5	5	2008	254.220		
											5				
								180.000							
<b>Fogelpole Cave</b>	Monroe	Land Management	58	116	27.360				M-4	50-2191-4	4	1986	27.360		
											4				
								27.360							
<b>Foley Sand Prairie</b>	Lee	Land Management	45	90	15.150				C-5	50-2211-1	1	1986	15.150		
											1				
								15.150							
<b>Franklin Creek</b>	Lee	Land Management	45	90	921.336				C-6	50-2481-1	1	1970	146.820	5	71,041
											1				
								197.310							

State Natural Area	County	Management Division	Apportionment 2000 Districts		Land + Water	Current Acreage			H'way Map Codes	Property Location Codes	Region	Initial Acquisition		Fed. Proj.	Annual Attendance Figure
			Senate	House		Leased	Water	Ded./Reg				Year	Acreage		
<b>French Bluff</b>	Carroll	Land Management	36	71	344.560				C-4	50-3803-1	1	2001	344.560		
<b>Fults Hill Prairie</b>	Monroe	Land Management	58	116	921.530				M-4	50-2521-4	4	1970	372.600		
											4				
		<i>Fults Hill Prairie NP</i>						528.000							
<b>Geissler Savanna</b>	Hancock	Land Management	47	94	36.970				G-1	50-3882-4	4	1998	36.970		
											4				
		<i>Geissler Savanna LWR</i>						36.970							
<b>George S. Park Memorial Woods</b>	Putnam	Land Management	38	76	80.000				E-6	50-3941-1	1	1967	80.000		
											1				
		<i>George S. Park Memorial Woods NP</i>						80.000							
<b>Gibbons Creek Barrens</b>	Pope	Land Management	59	118	173.190				N-8	50-4643-5	5	2005	173.240		
<b>Gillespie Prairie</b>	Macoupin, Montgomery	Land Management	49	98	78.140				J-5	50-6881-4	4	1983	78.140		
											4				
		<i>Gillespie Prairie LWR</i>						78.140							
<b>Ginther Farm</b>	Menard	Land Management	50	100	136.940				H-5	50-6241-4	4	2002	136.940		
<b>Goodes Woods</b>	Macoupin	Land Management	49	97	40.000				I-4	50-1462-4	4	1997	40.000		
											4				
		<i>Goodes Woods NP</i>						40.000							
<b>Gooseberry Island</b>	Kankakee	Land Management	40	79	13.740				E-9	50-6401-2	2	1989	13.740		
											2				
		<i>Gooseberry Island NP</i>						13.700							
<b>Grandville Woods</b>	Jasper	Resource Conservation	54	108	12.620				J-9	20-3595-5	5	2009	12.620		
<b>Grigsby Marsh</b>	McDonough	Land Management	47	94	36.718				G-2	50-7131-1	1	1989	36.718		



State Natural Area	County	Management Division	Apportionment 2000 Districts		Land + Water	Current Acreage			H'way Map Codes	Property Location Codes	Region	Initial Acquisition		Fed. Proj.	Annual Attendance Figure
			Senate	House		Leased	Water	Ded./Reg				Year	Acreage		
	McDonough										1				
	<i>Grigsby Marsh LWR</i>											37.245			
<b>Grubb Hollow Prairie</b>	Pike	Land Management	49	97	50.000				I-2	50-2721-4	4	1987	50.000		
	<i>Grubb Hollow Prairie NP</i>										4				
												50.000			
<b>Guthrie Cave</b>	Union	Land Management	58	115	81.900				N-6	50-2141-5	5	1986	81.900		
	<i>Guthrie Cave LWR</i>										5				
												79.300			
<b>Hanging Rock Sandstone Cliff</b>	Clay	Land Management	54	108	93.500				K-8	50-1962-5	5	1999	93.500		
	<i>Martin T. Snyder Memorial NP</i>										5				
												93.500			
<b>Hanover Bluff</b>	Jo Daviess	Land Management	45	89	798.850				B-4	50-6421-1	1	1981	361.700	5	
	<i>Hanover Bluff LWR</i>										1				
												187.550			
	<i>Hanover Bluff NP</i>										1				
												410.100			
<b>Harlem Hills</b>	Winnebago	Land Management	34	68	92.924				B-7	50-1261-1	1	1972	52.590		
	<i>Harlem Hills NP</i>										1				
												92.810			
<b>Harper-Rector Woods</b>	Fulton	Land Management	47	94	37.971				G-3	50-6741-1	1	1988	38.800		
	<i>Harper-Rector Woods NP</i>										1				
												37.271			
<b>Harry "Babe" Woodyard</b>	Vermilion	Land Management	52	104	1,331.213				H-10	50-3167-3	3	1996	1,043.000		
	<i>Little Vermilion River LWR</i>										3				
												1,098.190			
<b>Henry Allan Gleason</b>	Mason	Land Management	47	94	120.000				G-4	50-1784-4	4	1970	80.000		

State Natural Area	County	Management Division	Apportionment 2000 Districts		Current Acreage			H'way Map Codes	Property Location Codes	Region	Initial Acquisition		Fed. Proj.	Annual Attendance Figure
			Senate	House	Land + Water	Leased	Water				Ded./Reg	Year		
	Mason									4				
	<i>Henry Allan Gleason NP</i>											110.000		
<b>Hitts Siding Prairie</b>	Will	Land Management	38	75	261.236			D-9	50-3371-2	2	1995	250.400		
	<i>Hitts Siding Prairie NP</i>									2				
												261.300		
<b>Illinois Caverns</b>	Monroe	Land Management	58	116	120.000			M-4	50-6811-4	4	1985	9.290		0
<b>Iroquois Woods</b>	Kankakee	Land Management	40	79	44.400			E-9	50-7181-2	2	1990	20.000		
	<i>Iroquois Woods NP</i>									2				
												44.400		
<b>Jackson Slough Woods</b>	St. Clair	Land Management	58	116	76.700			L-5	50-6571-4	4	1982	39.000	5	
	<i>Jackson Slough Woods LWR</i>									4				
												79.000		
<b>James "Gene" Korando Pond</b>	Jackson	Resource Conservation	58	115	152.390		43.000	N-5	20-3552-5	5	2004	90.000		
	<i>Lovets Pond NP</i>									5				
												90.000		
<b>Julius J. Knobeloch Woods</b>	St. Clair	Land Management	58	116	35.130			L-5	50-6751-4	4	1982	35.130	5	
	<i>Julius J. Knobeloch Woods NP</i>									4				
												35.100		
<b>Kidd Lake Marsh</b>	Monroe	Land Management	58	116	559.060			M-4	50-2527-4	4	1970	218.000	8	
<b>Kishwaukee River</b>	DeKalb	Land Management	35	70	570.340			C-7	50-4883-1	1	2001	570.340		
<b>Lake Como</b>	Whiteside	Land Management	45	90	135.882		65.000	C-5	50-4242-1	1	2002	135.880		
<b>Lake in the Hills Fen</b>	McHenry	Land Management	32	64	139.576			B-8	50-5221-2	2	1988	73.280	5	
	<i>Lake in the Hills Fen NP</i>									2				
												73.276		

State Natural Area	County	Management Division	Apportionment 2000 Districts		Current Acreage			H'way Map Codes	Property Location Codes	Region	Initial Acquisition		Fed. Proj.	Annual Attendance Figure
			Senate	House	Land + Water	Leased	Water				Ded./Reg	Year		
<b>Lake Renwick Heron Rookery</b>	Will	Land Management	42	84	316.705		192.000		D-9	50-6871-2	2	1990	315.460	5
											2			
													315.460	
<i>Lake Renwick Heron Rookery NP</i>														
<b>Long Branch Sand Prairie</b>	Mason	Land Management	47	94	93.140				G-4	50-6981-4	4	1988	93.140	
											4			
													93.142	
<i>Long Branch Sand Prairie NP</i>														
<b>Long Run Seep</b>	Will	Land Management	43	85	82.780				D-9	50-3581-2	2	1989	41.300	
											2			
													79.750	
<i>Long Run Seep NP</i>														
<b>Lower Fox River - Blake's Landing</b>	LaSalle	Land Management	38	75, 76	29.860				D-7	50-2331-1	1	1971	33.240	
											1			
													29.646	
<i>Lower Fox River - Blake's Landing NP</i>														
<b>Lusk Creek Canyon</b>	Pope	Land Management	59	118	125.000				N-8	50-3601-5	5	1970	280.000	
											5			
													125.000	
<i>Lusk Creek Canyon NP</i>														
<b>Manito Prairie</b>	Tazewell	Land Management	46	91	21.340				F-5	50-6531-1	1	1981	19.640	5
											1			
													19.640	
<i>Manito Prairie NP</i>														
<b>Margaret Guzy Pothole Wetlands</b>	Shelby	Land Management	51	101	159.000				I-7	50-4965-3	3	1981	159.000	5
											3			
													159.000	
<i>Margaret Guzy Pothole Wetlands LWR</i>														
<b>Marissa Woods</b>	St. Clair	Land Management	58	116	25.287				M-5	50-6461-4	4	1981	25.287	5
											4			
													25.287	
<i>Marissa Woods NP</i>														
<b>Massasauga Prairie</b>	Warren	Land Management	47	94	6.240				F-3	50-6621-1	1	1982	6.240	5

State Natural Area	County	Management Division	Apportionment 2000 Districts		Land + Water	Current Acreage			H'way Map Codes	Property Location Codes	Region	Initial Acquisition		Fed. Proj.	Annual Attendance Figure
			Senate	House		Leased	Water	Ded./Reg				Year	Acreage		
	Warren										1				
<i>Massasauga Prairie NP</i>								6.244							
<b>Matanzas Prairie</b>	Mason	Land Management	47	94	81.800				G-4	50-6471-4	4	1985	27.640		
<i>Matanzas Prairie NP</i>								27.640			4				
<b>McClure School Shale Glade</b>	Union	Land Management	58	115	61.360				O-6	50-6481-5	5	1987	61.360		
<i>McClure School Shale Glade NP</i>								41.300			5				
<b>McMaster Woods</b>	Greene	Land Management	49	97	40.000				J-3	50-1652-4	4	2005	40.000		
<i>McMaster Woods NP</i>								40.000			4				
<b>Meredosia Hill Prairie</b>	Morgan	Land Management	49	97	36.250				H-3	50-6631-4	4	1985	30.020	5	
<i>Meredosia Hill Prairie NP</i>								36.220			4				
<b>Miller Shrub Swamp</b>	Marion	Land Management	54	107	35.680				L-7	50-7101-5	5	1988	20.240		
<i>Miller Shrub Swamp NP</i>								35.680			5				
<b>Miller-Anderson Woods</b>	Bureau, Putnam	Land Management	37, 38	73, 76	545.473		3.000		E-6	50-3781-1	1	1970	258.500		
<i>Miller-Anderson Woods NP</i>								340.100			1				
<b>Millhurst Fen</b>	Kendall	Land Management	25	50	7.000				D-8	50-5162-2	2	2000	7.000		
<i>Millhurst Fen NP</i>								7.100			2				
<b>Mineral Marsh</b>	Henry	Land Management	45	90	230.000				D-5	50-2531-1	1	1994	230.000		
<i>Mineral Marsh NP</i>								230.021			1				

State Natural Area	County	Management Division	Apportionment 2000 Districts		Land + Water	Current Acreage			H'way Map Codes	Property Location Codes	Region	Initial Acquisition		Fed. Proj.	Annual Attendance Figure
			Senate	House		Leased	Water	Ded./Reg				Year	Acreage		
<b>Mississippi River Sand Hills</b>	Hancock	Land Management	47	94	45.490				G-1	50-2851-4	4	1972	45.490		
											4				
													45.000		
<b>Mitchell's Grove</b>	LaSalle	Land Management	38	76	184.485				D-6	50-5323-1	1	1997	184.485		
											1				
													180.087		
<b>Momence Wetlands</b>	Kankakee	Land Management	40	79	769.773				E-9	50-6611-2	2	1984	30.000	1, 5	
											2				
													519.000		
											2				
													72.000		
<b>Nachusa Prairie</b>	Ogle	Land Management	45	90	72.000				C-6	50-2482-1	1	2002	72.000		
<b>Orangeville Wetland Compensation Site</b>	Stephenson	Land Management	45	89	7.834				A-3	50-3244-1	1	2015	7.834		0
<b>Pecumsaugan Creek/Blackball Mines</b>	LaSalle	Land Management	38	76	211.170				D-7	50-6711-1	1	1983	211.170		
											1				
													211.170		
<b>Peoria Salvation Army Woods</b>	Peoria	Land Management	37	73	42.900				F-5	50-1573-1	1	2003	42.900		
<b>Pine Rock</b>	Ogle	Land Management	45	90	10.910				C-6	50-1622-1	1	2002	10.910		
													10.910		
<b>Piney Creek Ravine</b>	Jackson, Randolph	Land Management	58	115, 116	198.330				M-5	50-2121-4	4	1975	70.000		
											5				
													195.000		
<b>Prairie Bluff</b>	Will	Land Management	43	85	558.461				D-9	50-1338-2	2	2006	558.461		



State Natural Area	County	Management Division	Apportionment 2000 Districts		Land + Water	Current Acreage			H'way Map Codes	Property Location Codes	Region	Initial Acquisition		Fed. Proj.	Annual Attendance Figure
			Senate	House		Leased	Water	Ded./Reg				Year	Acreage		
<b>Prairie Ridge - Jasper</b>	Jasper	Resource Conservation	54	108	2,653.140				K-9	20-3557-5	5	1970	250.300		
											5				
<i>Jasper County Prairie Chicken Sanctuary NP</i>											5				
<i>Prairie Ridge - Jasper LWR</i>											5				
<i>Prairie Ridge State Natural Area - Jasper LWR</i>											5				
<b>Prairie Ridge - Marion</b>	Marion	Resource Conservation	54	107	1,342.900		3.000		K-7	20-3557-5	5	1970	159.700		
											5				
<i>Marion County Prairie Chicken Sanctuary NP</i>											5				
<i>Prairie Ridge - Marion LWR</i>											5				
<i>Prairie Ridge State Natural Area - Marion LWR</i>											5				
<b>Prairie State Eagle Refuge</b>	Hancock	Land Management	47	94	270.181				G-1	50-6901-4	4	1984	89.820		
<b>Primm's Pond</b>	Jo Daviess	Land Management	45	89	182.940				B-4	50-6423-1	1	2006	182.940		
<b>Rall Woods</b>	Jo Daviess	Land Management	45	89	283.250				B-4	50-1302-1	1	2001	108.870		
											1				
<i>Rall Woods LWR</i>															
<b>Redwing Slough</b>	Lake	Land Management	31	61	996.098				A-9	50-7011-2	2	1991	485.000		
											2				
<i>Redwing Slough/Deer Lake LWR</i>															
<b>Revis Hill Prairie</b>	Mason	Land Management	47	94	419.740				G-5	50-2351-4	4	1973	55.800	5	
											4				
<i>Revis Hill Prairie NP</i>															
<b>Rock Cave</b>	Effingham	Land Management	55	109	139.360				J-7	50-2981-5	5	1981	82.360	5	

State Natural Area	County	Management Division	Apportionment 2000 Districts		Land + Water	Current Acreage			H'way Map Codes	Property Location Codes	Region	Initial Acquisition		Fed. Proj.	Annual Attendance Figure
			Senate	House		Leased	Water	Ded./Reg				Year	Acreage		
	Effingham										5				
	<i>Rock Cave LWR</i>											57.000			
	<i>Rock Cave NP</i>										5				
<b>Rockton Bog SNA</b>	Winnebago	Land Management	34	68	103.050				A-6	50-4581-1	1	1970	34.720		
	<i>Rockton Bog NP</i>										1				
												67.000			
<b>Sand Prairie - Scrub Oak</b>	Mason	Land Management	47	94	1,510.000				G-4	50-6151-4	4	1969	960.000	5	
	<i>Sand Prairie - Scrub Oak NP</i>										4				
												1,460.000			
<b>Sandy Ford</b>	LaSalle	Land Management	38	76	203.140				E-7	50-3281-1	1	1965	203.140		
	<i>Sandy Ford LWR</i>										1				
												200.000			
<b>Shick Shack Sand Pond</b>	Cass	Land Management	47	93	60.000				H-3	50-6511-4	4	1981	60.000	5	
	<i>Shick Shack Sand Pond NP</i>										4				
												57.040			
<b>Sielbeck Forest</b>	Massac	Land Management	59	118	385.300				O-7	50-1603-5	5	1998	385.300		
	<i>Sielbeck Forest LWR</i>										5				
												385.300			
<b>Sipple Slough Woods</b>	Washington	Land Management	58	115	40.000				L-5	50-7071-4	4	1990	40.000		
	<i>Sipple Slough Woods LWR</i>										4				
												40.000			
<b>Sparks Pond</b>	Mason	Land Management	47	94	386.570				G-5	50-5853-4	4	1995	230.700		
	<i>Sparks Pond LWR</i>										4				
												386.570			
<b>Spring Bay Fen</b>	Woodford	Land Management	37	73	114.860				F-5	50-2611-1	1	1977	44.700		

State Natural Area	County	Management Division	Apportionment 2000 Districts		Land + Water	Current Acreage			H'way Map Codes	Property Location Codes	Region	Initial Acquisition		Fed. Proj.	Annual Attendance Figure
			Senate	House		Leased	Water	Ded./Reg				Year	Acreage		
	Woodford										1				
	<i>Spring Bay Fen NP</i>											31.300			
<b>Stemler Cave Woods</b>	St. Clair	Land Management	57, 58	116, 113, 114	387.720				L-4	50-6521-4	4	1981	174.340	5	
	<i>Stemler Cave Woods NP</i>										4				
												194.820			
<b>Sunbury Railroad Prairie</b>	Livingston	Land Management	53	105	6.040				E-8	50-6861-3	3	1983	6.040		
	<i>Sunbury Railroad Prairie NP</i>										3				
												6.000			
<b>Swayne Hollow</b>	Randolph	Land Management	58	115, 116	89.000				M-5	50-4409-4	4	2005	89.000		
	<i>Swayne Hollow NP</i>										4				
												88.000			
<b>Tapley Woods</b>	Jo Daviess	Land Management	45	89	258.724				B-4	50-1801-1	1	1969	259.160		
	<i>Tapley Woods LWR</i>										1				
												259.160			
<b>Thomson-Fulton Sand Prairie</b>	Whiteside	Land Management	36	71	82.700				C-4	50-5381-1	1	1967	36.700		
	<i>Thomson-Fulton Sand Prairie NP</i>										1				
												37.600			
<b>Thorn Creek Woods</b>	Will	Land Management	40	79	473.595				D-10	50-2631-2	2	1975	275.250		
	<i>Thorn Creek Woods NP</i>										2				
												473.595			
<b>Volo Bog</b>	Lake, McHenry	Land Management	26	52	1,243.150				B-8, B-9	50-5391-2	2	1970	47.540	5	96,581
	<i>Pistakee Bog NP</i>										2				
	<i>Volo Bog NP</i>										2				
												186.000			
<b>Wagon Lake</b>	St. Clair	Land Management	58	116	114.200		114.200		L-5	50-6781-4	4	1998	114.200		

State Natural Area	County	Management Division	Apportionment 2000 Districts		Land + Water	Current Acreage			H'way Map Codes	Property Location Codes	Region	Initial Acquisition		Fed. Proj.	Annual Attendance Figure
			Senate	House		Leased	Water	Ded./Reg				Year	Acreage		
	St. Clair										4				
	<i>Wagon Lake LWR</i>							114.200							
<b>Ward's Grove</b>	Jo Daviess	Land Management	45	89	334.700				B-4	50-2011-1	1	1979	334.700		
	<i>Ward's Grove NP</i>							334.700			1				
<b>Wilmington Shrub Prairie</b>	Will	Land Management	38	75	145.997				D-9	50-5471-2	2	1988	145.900		
	<i>Vesely Prairie Unit NP</i>							244.000		50-0000-0	2	2014	244.000		
	<i>Wilmington Shrub Prairie NP</i>							142.687							
<b>Wise Ridge Bedrock Hill</b>	Johnson	Land Management	59	118	555.845				O-7	50-2182-5	5	2010	555.845		
<b>Wolf Road Prairie</b>	Cook	Land Management	21	41	47.290				C-9	50-6541-2	2	1981	0.740	5	
	<i>Wolf Road Prairie NP</i>							31.840			2				
<b>Yorkville Prairie</b>	Kendall	Land Management	25	50	16.014				C-8	50-7061-2	2	1990	16.014		
	<i>Yorkville Prairie NP</i>							4.670			2				

**TOTAL STATE NATURAL AREA ACREAGE AND ATTENDANCE** 45,773.974 3,872.200 33,279.132 277,689

State Fish and Wildlife Area	County	Management Division	Apportionment 2000 Districts		Land + Water	Current Acreage			H'way Map Codes	Property Location Codes	Region	Initial Acquisition		Fed. Proj.	Annual Attendance Figure
			Senate	House		Leased	Water	Ded./Reg				Year	Acreage		
<b>Banner Marsh</b>	Fulton, Peoria	Land Management	46	91	4,432.046				F-5, G-5	50-1321-1	1	1973	227.500	1	77,987
<b>Big Bend</b>	Whiteside	Land Management	45	90	2,650.270		58.000		C-4, D-4	50-1351-1	1	1972	1,188.000	5, 10	
<b>Bull Valley</b>	McHenry	Land Management	32	63	126.850		93.330		B-8	50-3729-2	2	2002	126.850		

State Fish and Wildlife Area	County	Management Division	Apportionment 2000 Districts		Land + Water	Current Acreage			H'way Map Codes	Property Location Codes	Region	Initial Acquisition		Fed. Proj.	Annual Attendance Figure
			Senate	House		Leased	Water	Ded./Reg				Year	Acreage		
<b>Cape Bend</b>	Alexander	Land Management	59	118	1,368.680				O-6	50-1843-5	5	2002	1,368.680		
<b>Carlyle Lake</b>	Fayette	Land Management	51, 54	102, 107	1,688.710	8,178.000	60.000		K-6	50-1366-5	5	1972	4.380	1, 10	115,079
<b>Chouteau Island</b>	Madison	Land Management	56	111	2,330.840		8.160		K-4	50-2883-4	4	2000	188.630		
<b>Coffeen Lake</b>	Montgomery	Land Management	49, 51	98, 102	601.314	1,440.000			J-6	50-6321-4	4	2004	180.500	1, 3, 10, 12	62,871
<b>Coleta Ponds</b>	Whiteside	Land Management	45	90	11.710		3.000		C-5	50-3051-1	1	1949	11.710		
<b>Crawford County</b>	Crawford	Land Management	55	109	1,121.600				J-10	50-1711-5	5	1961	13.500		18,768
<b>Crow's Foot</b>	Boone	Land Management	32, 35	63, 69	109.639				B-7	50-4522-1	1	2002	109.639		
<b>Devil's Island</b>	Alexander, Union	Land Management	58, 59	115, 118	2,740.960				O-6	50-1842-5	5	2003	2,740.960		
<b>Donnelley</b>	Putnam	Land Management	38	76	664.600				D-6	50-2081-1	1	1981	280.000	5, 10	166,042
<b>Double "T"</b>	Fulton	Land Management	46	91	1,957.160		90.000		F-4	50-1703-1	1	2001	1,957.160	8	
<b>Heidecke</b>	Grundy	Land Management	38	75		1,474.720			D-8	50-2702-2	2			1	
<b>Henderson County</b>	Henderson	Land Management	47	94	87.520		27.000		F-2	50-2661-1	1	1961	84.020		7,112
<b>Henderson Creek</b>	Henderson	Land Management			2,610.766		137.600			50-1822-1	1	2007	2,472.154		
<b>Jim Edgar Panther Creek</b>	Cass	Land Management	47	93	16,550.560		245.000		H-4	50-6261-4	4	1970	15,573.990		741,251
											4				
								575.000							
								32.000			4				

*Cox Creek Hill Prairies LWR*

*Panther Creek Hill Prairie LWR*



State Fish and Wildlife Area	County	Management Division	Apportionment 2000 Districts		Current Acreage			H'way Map Codes	Property Location Codes	Region	Initial Acquisition		Fed. Proj.	Annual Attendance Figure	
			Senate	House	Land + Water	Leased	Water				Ded./Reg	Year			Acreage
<b>Kaskaskia River</b>	Monroe, Randolph, St. Clair	Land Management	58, 59	116, 118	16,536.629	2,300.000	2,000.000		L-4, L-5, M-4, M-5	50-1311-4	4	1965	161.730	1, 6, 8	173,700
	<i>New Athens Woods LWR</i>						266.900				4				
<b>Kincaid Lake</b>	Jackson	Land Management	58	115	3,757.182		3,000.000		N-6	50-3351-5	5	1981	5,077.800	1	269,233
<b>Lake Depue</b>	Bureau	Land Management	38	76	2,350.600		918.000		D-6	50-1491-1	1	1970	1,942.000	5, 10	0
<b>LaSalle Lake</b>	LaSalle	Land Management	38	75	5.000	2,053.000			D-7, D-8, E-7, E-8	50-7091-1	1	1991	5.000	1	232,691
<b>Marseilles</b>	LaSalle	Land Management	38	75	2,514.740		22.000		D-7	50-1561-1	1	1973	667.000		
<b>Mautino</b>	Bureau	Land Management	37	74	910.790		74.200		D-5	50-7301-1	1	1990	891.000		47,966
<b>Mazonia-Braidwood</b>	Grundy, Kankakee, Will	Land Management	38	75	2,829.224	3,765.000	900.000		E-8, E-9	50-3501-2	2	1986	1,017.410	1	827,440
<b>Meredosia Lake</b>	Morgan	Land Management	47, 49	93, 97	925.000				H-3	50-7191-4	4	1990	925.000		
<b>Middle Fork</b>	Vermilion	Land Management	52	104	2,741.254				G-10	50-3162-3	3	1973	74.800		0
	<i>Kinney's Ford Seep LWR</i>						37.600				3				
<b>Mississippi River</b>	Calhoun, Jersey	Land Management	49, 56	97, 111		14,425.000			J-2, J-3, K-3, K-4	50-1651-4	4			8, 10	157,675
	<i>Red's Landing</i>	Land Management			16.350					50-0000-0	4	1963	16.350		
	<i>Rip Rap Landing</i>				2,640.660		200.000				4	1969	1,231.630		
	<i>Titus Hollow (Pool 25)</i>				3.520						4	1969	3.520		
<b>Mississippi River - Pool 16</b>	Rock Island	Land Management				5,115.500				50-1851-1	1				

State Fish and Wildlife Area	County	Management Division	Apportionment 2000 Districts		Land + Water	Current Acreage			H'way Map Codes	Property Location Codes	Region	Initial Acquisition		Fed. Proj.	Annual Attendance Figure	
			Senate	House		Leased	Water	Ded./Reg				Year	Acreage			
Mississippi River - Pool 17	Rock Island	Land Management				1,386.000				50-1861-1	1					
Mississippi River - Pool 18	Henderson	Land Management				2,872.050				50-1871-1	1					
Mississippi River - Pool 21	Adams	Land Management				1,552.870				50-1881-4	4					
Mississippi River - Pool 22	Adams, Pike	Land Management				3,479.000				50-1891-4	4					
Mississippi River - Pool 24	Pike	Land Management				2,051.000				50-1901-4	4					
Morris Wetland Mitigation Site	Grundy	Land Management	38	75	835.380				D-8	50-2703-2	2	2009	835.380			
Newton Lake	Jasper	Land Management	54	108	2,550.000				K-8	50-2001-5	5			1, 6	163,881	
Oquawka (Pool No. 18)	Henderson	Land Management	47	94	302.450				E-2	50-3211-1	1					
Peabody River King	St. Clair	Land Management	58	116	1,914.520		403.000		L-5	50-7161-4	4	1993	1,796.140	1	93,975	
Piatt County Unit	Piatt	Land Management	51, 52, 55	110, 101, 103	791.270				H-8	50-5443-3	3	2002	640.270			
<i>Upper Sangamon River LWR</i>											3					
															791.270	
Powerton Lake	Tazewell	Land Management	46	91	80.000	1,429.000			F-5	50-3251-1	1	1989	80.000		60,455	
Ray Norbut	Pike, Scott	Land Management	47, 49	93, 97	1,755.224				I-3	50-1681-4	4	1970	862.000	6, 10	17,005	
Rend Lake	Franklin, Jefferson	Land Management	54, 59	107, 117		12,690.000			L-7, M-7	50-4485-5	5	1996	22.000	1, 6	304,337	
Sahara Woods	Saline, Williamson	Land Management	59	117, 118	4,001.380				N-7, N-8	50-4642-5	5	1999	4,001.380	1	65,864	
Sangamon River	Sangamon	Land Management	50	99	179.350				H-5	50-1761-4	4	1928	126.850	10		

State Fish and Wildlife Area	County	Management Division	Apportionment 2000 Districts		Land + Water	Current Acreage			H'way Map Codes	Property Location Codes	Region	Initial Acquisition		Fed. Proj.	Annual Attendance Figure
			Senate	House		Leased	Water	Ded./Reg				Year	Acreage		
Shelbyville	Moultrie	Land Management	51	101	140.080	6,320.590			I-7, I-8	50-4969-3	3	1976	0.200	1, 6	454,074
Snakeden Hollow	Knox	Land Management	37	74	2,990.309		380.000		E-4	50-6941-1	1	1987	2,373.000	1, 6, 10	93,591
Ten Mile Creek	Hamilton, Jefferson	Land Management	54, 59	107, 108, 117	5,964.160				L-7, L-8, M-7, M-8	50-7021-5	5	1988	5,823.860	1, 6	112,942
Turkey Bluffs	Randolph	Land Management	58	116	2,264.310		8.000		M-5, N-5	50-1971-4	4	1980	1,886.560	6	23,188

**TOTAL STATE FISH AND WILDLIFE AREA ACREAGE AND ATTENDANCE** 95,200.157 73,384.180 8,627.290 1,702.770 4,287,127

State Wildlife Area	County	Management Division	Apportionment 2000 Districts		Land + Water	Current Acreage			H'way Map Codes	Property Location Codes	Region	Initial Acquisition		Fed. Proj.	Annual Attendance Figure
			Senate	House		Leased	Water	Ded./Reg				Year	Acreage		
Copperhead Hollow	Jersey	Land Management	49	97	1,356.193					50-4086-4	4	2007	1,152.300	10	
Iris and Jack Witkowsky	Jo Daviess	Land Management	45	89	1,310.490				B-3, B-4	50-7051-1	1	1986	405.000		
Nauvoo Flat Wildlife Sanctuary (Pool No. 19)	Hancock	Land Management	47	94		700.000			F-1	50-6271-4	4				
Site W-Burning Star Mine No. 5 Wildlife Area	Jackson	Land Management	58	115	4,508.341				I-3	50-5054-5	5	2015	4,508.341		0

**TOTAL STATE WILDLIFE AREA ACREAGE AND ATTENDANCE** 7,175.024 700.000 0

State Trail and Greenway	County	Management Division	Apportionment 2000 Districts		Land + Water	Current Acreage			H'way Map Codes	Property Location Codes	Region	Initial Acquisition		Fed. Proj.	Annual Attendance Figure
			Senate	House		Leased	Water	Ded./Reg				Year	Acreage		
Burnham Greenway	Cook	Land Management	17	33, 34	10.230				C-10	50-5602-2	2	1997	10.230		
Jane Addams	Stephenson	Land Management	45	89		142.170			A-5	50-3241-1	2	2011	142.700		0
Old Plank Road	Cook	Land Management	40	80	16.500				D-10	50-6731-2	2	1993	12.072		

State Trail and Greenway	County	Management Division	Apportionment 2000 Districts		Land + Water	Current Acreage			H'way Map Codes	Property Location Codes	Region	Initial Acquisition		Fed. Proj.	Annual Attendance Figure
			Senate	House		Leased	Water	Ded./Reg				Year	Acreage		
	Cook		40	80											
<i>Old Plank Road Prairie NP</i>															
								9.830							
<b>Sangamon Valley</b>	Macoupin, Menard, Sangamon	Land Management	49, 50	98, 99, 100	428.830				H-5, I-5	50-4763-4	4	2001	599.600		
<b>Tunnel Hill</b>	Johnson, Pulaski, Saline, Williamson	Land Management	59	117, 118	906.642				O-7, N-7, N-8	50-7271-5	5	1991	784.300		78,240

**TOTAL STATE TRAIL AND GREENWAY ACREAGE AND ATTENDANCE** 1,362.202 142.170 9.830 78,240

State Memorial	County	Management Division	Apportionment 2000 Districts		Land + Water	Current Acreage			H'way Map Codes	Property Location Codes	Region	Initial Acquisition		Fed. Proj.	Annual Attendance Figure
			Senate	House		Leased	Water	Ded./Reg				Year	Acreage		
<b>Fort Edwards</b>	Hancock	Land Management	47	94	0.100				G-1	50-2291-4	4	1931	0.060		

**TOTAL STATE MEMORIAL ACREAGE AND ATTENDANCE** 0.100

State Boating Access Area	County	Management Division	Apportionment 2000 Districts		Land + Water	Current Acreage			H'way Map Codes	Property Location Codes	Region	Initial Acquisition		Fed. Proj.	Annual Attendance Figure
			Senate	House		Leased	Water	Ded./Reg				Year	Acreage		
<b>Crosses Corner (Pool 17)</b>	Mercer	Land Management	36	72		2.000			D-2	50-3150-1	1				
<b>Henderson Creek (Pool No. 19)</b>	Henderson	Land Management	47	94		49.300			E-2, F-2	50-2401-1	1				
<b>Meyers Landing (Pool No. 21)</b>	Adams	Land Management	47	93	3.000				G-1	50-2911-4	4	1970	3.000		
<b>Miller's Hollow (Pool No. 13)</b>	Carroll	Land Management	36	71		90.210			B-4	50-2801-1	1				
<b>Montebello</b>	Hancock	Land Management	47	94	3.300				G-1	50-3821-4	4	1958	3.300		
<b>Putney's Landing (Pool No. 18)</b>	Henderson	Land Management	47	94		125.920			E-2	50-2441-1	1			1	

State Boating Access Area	County	Management Division	Apportionment 2000 Districts		Land + Water	Current Acreage			H'way Map Codes	Property Location Codes	Region	Initial Acquisition		Fed. Proj.	Annual Attendance Figure
			Senate	House		Leased	Water	Ded./Reg				Year	Acreage		

**TOTAL STATE BOATING ACCESS AREA ACREAGE AND ATTENDANCE**

6.300 267.430

State Recreation Area	County	Management Division	Apportionment 2000 Districts		Land + Water	Current Acreage			H'way Map Codes	Property Location Codes	Region	Initial Acquisition		Fed. Proj.	Annual Attendance Figure
			Senate	House		Leased	Water	Ded./Reg				Year	Acreage		
Butterfield Trail	Iroquois	Land Management	53	105	142.740				F-9	50-1484-3	3	2007	142.740		
Clinton Lake	DeWitt	Land Management	44	87	51.910	9,300.000			G-7, H-7	50-1791-3	3	1989	7.010	1, 8	948,335
Golconda Marina	Pope	Land Management	59	118	534.700		13.000		O-8	50-6921-5	5	1988	221.350	1	163,251
Mackinaw River	Tazewell	Land Management	44, 53	87, 106	1,528.000		3.800		F-6	50-1671-1	1	1970	535.000	5	10,835
		<i>ParkLands NP</i>	44, 53	87, 106				40.000							
North Point Marina	Lake	Land Management	31	61	78.140				A-9	50-3004-2	2	1972	23.060	1, 7, 13	838,388
Shabbona Lake	DeKalb	Land Management	35	70	1,545.640		319.000		C-7	50-4881-1	1	1970	5.180	1, 5	482,987
World Shooting Complex	Randolph	Land Management	58	116	1,619.765				M-5	50-7451-4	4	2003	1,178.830	1	

**TOTAL STATE RECREATION AREA ACREAGE AND ATTENDANCE**

5,500.895 9,300.000 335.800 40.000

2,443,796

State Forest	County	Management Division	Apportionment 2000 Districts		Land + Water	Current Acreage			H'way Map Codes	Property Location Codes	Region	Initial Acquisition		Fed. Proj.	Annual Attendance Figure
			Senate	House		Leased	Water	Ded./Reg				Year	Acreage		
Big River	Henderson	Land Management	47	94	2,894.900				E-2	50-5801-1	1	1941	1,047.250	1	201,468
		<i>Harry N. Patterson Savanna LWR</i>						540.850			1				
Hidden Springs	Shelby	Land Management	55	109	1,119.732		4.400		J-7, J-8	50-5901-3	3	1957	313.920		128,215

State Forest	County	Management Division	Apportionment 2000 Districts		Land + Water	Current Acreage			H'way Map Codes	Property Location Codes	Region	Initial Acquisition		Fed. Proj.	Annual Attendance Figure
			Senate	House		Leased	Water	Ded./Reg				Year	Acreage		
Lowden-Miller	Ogle	Land Management	45	90	2,355.575				C-6	50-7421-1	1	1992	1,185.900	1	17,129
Sand Ridge	Mason	Land Management	46, 47	91, 94	7,446.010				G-4, G-5	50-5851-4	4	1939	5,504.060	10	95,153
Spoon River	Knox	Land Management	37	74	1,680.800				E-4	50-6943-1	1	2003	1,680.800		
Trail of Tears	Union	Land Management	58	115	5,139.240		5.000		N-6, O-6	50-5951-5	5	1932	3,558.000	6, 9	24,170
			58	115							5				
		<i>Ozark Hills NP</i>						222.000							
Wildcat Hollow	Effingham	Land Management	51	102	730.290				J-8, K-8	50-6101-5	5	1968	280.400	10	

**TOTAL STATE FOREST ACREAGE AND ATTENDANCE**

21,366.547 9.400 762.850 466,135

Game Propagation Center	County	Management Division	Apportionment 2000 Districts		Land + Water	Current Acreage			H'way Map Codes	Property Location Codes	Region	Initial Acquisition		Fed. Proj.	Annual Attendance Figure
			Senate	House		Leased	Water	Ded./Reg				Year	Acreage		
Des Plaines	Will	Land Management	38	75	320.000				D-9	50-4214-2	2	1960	320.000		
James C. Helfrich	Logan	Land Management	50	100	28.420				H-6	50-4215-4	4	1970	741.030		
Mt. Vernon	Jefferson	Land Management	54	107	739.000		8.000		L-7, M-7	50-4212-5	5	1929	759.000		

**TOTAL GAME PROPAGATION CENTER ACREAGE AND ATTENDANCE**

1,087.420 8.000

State Tree Nursery	County	Management Division	Apportionment 2000 Districts		Land + Water	Current Acreage			H'way Map Codes	Property Location Codes	Region	Initial Acquisition		Fed. Proj.	Annual Attendance Figure
			Senate	House		Leased	Water	Ded./Reg				Year	Acreage		
Mason	Mason	Resource Conservation	47	94	240.000				G-5	20-2601-4	4	1934	80.000	9	
Union	Union	Resource Conservation	58	115	120.000				N-6, O-6	20-2602-5	5				

State Tree Nursery	County	Management Division	Apportionment 2000 Districts		Land + Water	Current Acreage			H'way Map Codes	Property Location Codes	Region	Initial Acquisition		Fed. Proj.	Annual Attendance Figure
			Senate	House		Leased	Water	Ded./Reg				Year	Acreage		

**TOTAL STATE TREE NURSERY ACREAGE AND ATTENDANCE**

360.000

State Habitat Area	County	Management Division	Apportionment 2000 Districts		Land + Water	Current Acreage			H'way Map Codes	Property Location Codes	Region	Initial Acquisition		Fed. Proj.	Annual Attendance Figure
			Senate	House		Leased	Water	Ded./Reg				Year	Acreage		
<b>Alvah Borah</b>	Wayne	Land Management	54	108	87.800				L-9	50-7031-5	5	1986	87.800		
<b>Birkbeck</b>	DeWitt	Land Management	44	87	80.000				G-6	50-1793-3	3	2006	80.000	10	
<b>Bradford</b>	Stark	Land Management	37	74	103.500				E-5	50-2762-1	1	1997	40.000	10	
<b>Campbell Pond</b>	Franklin, Jackson	Land Management	58, 59	115, 117	510.800				M-6	50-7231-5	5	1988	160.000	6, 10	
<i>Campbell Lake LWR</i>															510.800
<b>Cecil E. Meeker</b>	Jasper	Land Management	54	108	72.000				J-9	50-4802-5	5	1992	72.000		
<b>Clifton</b>	Iroquois	Land Management	38	75	80.000				E-9	50-1482-3	3	2001	80.000	11	
<b>Dublin Highlands</b>	Stephenson	Land Management	45	89	121.770				B-5	50-3243-1	1	2001	121.770	10	
<b>Embarras River Bottoms</b>	Lawrence	Land Management	55	110	2,165.990				K-9	50-1714-5	5	2011	2,006.000		
<b>Finrock</b>	DeWitt	Land Management	44	87	377.210				G-6	50-1788-3	3	2008	377.210		
<b>Freeman Mine</b>	Montgomery	Land Management	49	98	179.620				I-5	50-4765-4	4	1991	179.620		
<b>Gifford</b>	Champaign	Land Management	52	104	100.500				G-9	50-3160-3	3	2004	100.500	10	
<b>Hallsville</b>	DeWitt	Land Management	44	87	82.900				G-6	50-1792-3	3	1994	82.900	10	
<b>Heron Woods</b>	Cook	Land Management	28	55	286.180				C-8	50-7322-2	2	2001	286.180		

State Habitat Area	County	Management Division	Apportionment 2000 Districts		Land + Water	Current Acreage			H'way Map Codes	Property Location Codes	Region	Initial Acquisition		Fed. Proj.	Annual Attendance Figure
			Senate	House		Leased	Water	Ded./Reg				Year	Acreage		
Herschel Workman	Vermilion	Land Management	53	105	136.160				G-9	50-3166-3	3	1991	88.000	10	
Hindsboro	Douglas	Land Management	55	110	85.523				I-9	50-2022-3	3	1998	80.000	10	
Kilbuck Creek	Ogle	Land Management	35	70	37.040				C-7	50-6841-1	1	1983	37.040		
Little Rock Creek	Carroll	Land Management	36	71	148.720				C-5	50-1339-1	1	2004	148.720	11	
Loda	Iroquois	Land Management	53	105	160.000		2.000		F-9	50-3170-3	3	2000	160.000		
Manito	Tazewell	Land Management	46	91	78.000				G-5	50-5854-1	1	1998	78.000	10	
Max and Edward Rowe	Hancock	Land Management	47	94	30.500				F-1	50-3883-4	4	1999	30.500		
Maytown	Lee	Land Management	45	90	158.920				D-6	50-1523-1	1	1999	158.920	10	
Milks Grove	Iroquois	Land Management	53	105	79.560					50-1483-3	3	2006	79.560	10	
Millroad Marsh	Whiteside	Land Management	36	71	39.800				C-4	50-3842-1	1	1998	39.800	10	
Oakford	Mason, Menard	Land Management	47, 50	94, 100	114.800				G-4, H-4	50-5852-4	4	1991	114.800		
Palatine Road Marsh	Cook	Land Management	26	52	43.414				B-9	50-3723-2	2	1995	43.414		
Paul C. Burrus	Coles	Land Management	55	110	376.500				I-9	50-2422-3	3	1998	200.000	10	
Perdueville	Ford	Land Management	53	105	122.900				G-8	50-3763-3	3	1995	122.900	10	
Rail Splitter	Sangamon	Land Management	50	99	38.830				H-5	50-6821-4	4	1969	40.900		
Reed Wildlife	Hancock	Land Management	47	94	68.000				F-1	50-7221-4	4	1989	68.000		





Other Department Property	County	Management Division	Apportionment 2000 Districts		Land + Water	Current Acreage			H'way Map Codes	Property Location Codes	Region	Initial Acquisition		Fed. Proj.	Annual Attendance Figure
			Senate	House		Leased	Water	Ded./Reg				Year	Acreage		
Havana Field Headquarters	Mason	Resource Conservation	47	94	5.440				G-4	20-5101-4	4	1936	3.500	1	
Illinois River Biological Station	Mason	Resource Conservation	47	94	1.140		0.300		G-4	20-3425-1	4	2012	1.114		
Jack C. Perschbacher Service Center	Sangamon	Administration	50	100	7.400				I-5	10-1117-4	4	1972	7.280		
Kankakee River Dam	Kankakee	Land Management	40	79	5.750				E-9	50-3122-2	2	1959	5.750		
Millhurst Dam	Kendall	Land Management	25	50	25.380				D-8	50-6801-2	2	1982	25.380		
Prairie Wind	Coles, Douglas, Moultrie	Land Management	51, 55	101, 110	199.605				I-8, I-9	50-7381-3	3	1991	266.600		
Putnam County	Putnam	Land Management	38	76	267.500				D-6	50-4281-1	1	1971	267.500		
Region V Headquarters	Franklin	Land Management	59	117	34.460				M-7	50-5051-5	5	1938	37.170		
Schmoeger Park Buffer	Peoria	Land Management	46	92	12.987				F-5	50-7241-1	1	1970	12.987		
Springfield IDNR Service Building	Sangamon	Administration	50	99	7.770				H-2	10-2554-4	4	1999	2.380		
Stiritz Landing	Madison	Land Management	56	111	2.400				K-4	50-1293-4	4	1997	2.400		
Veterans Parkway Wetland Mitigation Site	Sangamon	Administration	50	99	14.793				H-5	10-2525-4	4	2004	14.793		

**TOTAL OTHER DEPARTMENT PROPERTY ACREAGE AND ATTENDANCE**

658.305 39.740 1.300

Illinois State Museum Property	County	Management Division	Apportionment 2000 Districts		Land + Water	Current Acreage			H'way Map Codes	Property Location Codes	Region	Initial Acquisition		Fed. Proj.	Annual Attendance Figure
			Senate	House		Leased	Water	Ded./Reg				Year	Acreage		
Briscoe Mounds	Will	Illinois State Museum	38	75	43.090				D-8	94-1005-2	2	1989	43.090		
Dickson Mounds	Fulton	Illinois State Museum	47	94	235.090				G-4	94-1004-1	1	1945	163.750		

Illinois State Museum Property	County	Management Division	Apportionment 2000 Districts		Land + Water	Current Acreage			H'way Map Codes	Property Location Codes	Region	Initial Acquisition		Fed. Proj.	Annual Attendance Figure
			Senate	House		Leased	Water	Ded./Reg				Year	Acreage		
<b>Modoc Shelter</b>	Randolph	Illinois State Museum	58	116	0.470				M-4	94-1007-4	4	1966	0.470		
<b>Southern Illinois Art and Artisans Center</b>	Franklin	Illinois State Museum	59	117	6.000				M-7	94-1304-5	5	1990	6.000		

**TOTAL ILLINOIS STATE MUSEUM PROPERTY ACREAGE AND ATTENDANCE** 284.650

National Wildlife Refuge	County	Management Division	Apportionment 2000 Districts		Land + Water	Current Acreage			H'way Map Codes	Property Location Codes	Region	Initial Acquisition		Fed. Proj.	Annual Attendance Figure
			Senate	House		Leased	Water	Ded./Reg				Year	Acreage		
<b>Hackmatack NWR</b>	McHenry	Land Management	32	64	71.790		5.000		A-6	50-3720-2	2	2012	71.790		

**TOTAL NATIONAL WILDLIFE REFUGE ACREAGE AND ATTENDANCE** 71.790 5.000

<b>GRAND TOTALS FOR ALL DEPARTMENT PROPERTIES</b>					385,739.900	93,777.300	43,516.386	51,311.540							39,144,950
---	--	--	--	--	-------------	------------	------------	------------	--	--	--	--	--	--	------------

## Federal Projects

This key identifies State Federal Aid assistance programs used for Land Acquisition and Development

- |   |  |    |   |
|---|--|----|---|
| 1 | Dingell-Johnson - Federal Aid in Sport Restoration         | 9  | Civilian Conservation Corps   |
| 2 | Federal Highway Administration Great River Road Foundation | 10 | Other License Revenue Funds - State Pheasant Fund, Illinois Habitat Fund, State Furbearer Fund, Migratory Waterfowl Stamp Fund, Hunter's Heritage |
| 3 | Historic Preservation                                      |    |   |
| 4 | Housing and Urban Development                              |    |   |
| 5 | Land and Water Conservation Fund                           | 11 | Ducks Unlimited Contribution  |
| 6 | Pittman-Robertson - Federal Aid in Wildlife Restoration    | 12 | State Wildlife Grant Program  |
| 7 | Clean Vessel Act   | 13 | Boating Infrastructure Grant Program  |
| 8 | North American Wetland Conservation Corps                  |    |   |

# Index

<u>Site</u>	<u>Page</u>	<u>Site</u>	<u>Page</u>	<u>Site</u>	<u>Page</u>
Adeline Jay Geo-Karis Illinois Beach SP	4	Berryville Shale Glade SNA	13	Cache River LWR	14
Alorton Heron Rookery SNA	13	Berryville Shale Glade NP	13	Calamus Lake SNA	14
Alvah Borah SHA	34	Big Bend SFWA	26	Calamus Lake NP	14
American Beech Woods NP	7	Big Grand Pierre Glade SNA	13	Campbell Lake LWR	34
Anderson Lake SCA	10	Big Grand Pierre Glade LWR	13	Campbell Pond SHA	34
Annbriar Karst SNA	13	Big River SF	32	Cape Bend SFWA	27
Apple River Canyon SP	4	Birkbeck SHA	34	Carl Flierman's River NP	7
Apple River Canyon LWR	4	Black Crown Marsh SNA	13	Carlyle Dam West Resort Area ODP	36
Apple River Canyon NP	4	Black Crown Marsh LWR	13	Carlyle Lake SFWA	27
Argyle Hollow Barrens NP	4	Bohm Woods NP	6	Castle Rock SP	4
Argyle Lake SP	4	Bradford SHA	34	Cave Creek Glade NP	14
Ayers Sand Prairie SNA	13	Brainerd Cave LWR	8	Cave-In-Rock SP	4
Ayers Sand Prairie NP	13	Briscoe Mounds ISM	38	Cecil E. Meeker SHA	34
Banner Marsh SFWA	26	Brown Barrens SNA	14	Cecil White Prairie SNA	14
Barkhausen Woods LWR	12	Brown Barrens NP	14	Cecil White Prairie LWR	14
Barton-Sommer Woodland SNA	13	Buffalo Rock SP	4	Cedar Glen SNA	14
Barton-Sommer Woodland NP	13	Bull Valley SFWA	26	Cedar Glen LWR	14
Beall Woods SCA	10	Burnham Greenway STG	30	Cedar Glen NP	14
Beall Woods LWR	10	Burton Cave SNA	14	Cedar Lake Bog SNA	15
Beall Woods NP	10	Burton Cave NP	14	Cedar Lake Bog NP	14
Beaver Dam SP	4	Butterfield Trail SRA	32	Cedar/Draper's Bluff LWR	5
Benton Mine Rescue Station ODP	36	Cache River SNA	14	Chain O' Lakes SP	4

FF = Fish Facility; GPC = Game Propagation Center; ISM = Illinois State Museum Property; LWR = Land and Water Reserve; NP = Nature Preserve; ODP = Other Department Property; SBAA = State Boating Access Area; SCA = State Conservation Area; SF = State Forest; SFWA = State Fish and Wildlife Area; SHA = State Habitat Area; SM = State Memorial; SNA = State Natural Area; SP = State Park; SRA = State Recreation Area; STG = State Trail and Greenway; STN = State Tree Nursery; SWA = State Wildlife Area; NWR = National Wildlife Refuge

# Index

<u>Site</u>	<u>Page</u>	<u>Site</u>	<u>Page</u>	<u>Site</u>	<u>Page</u>
Channahon SP	5	Crow's Foot SFWA	27	Edward R. Madigan SP	5
Chauncey Marsh SNA	15	Cypress Pond SNA	15	Eldon Hazlet SP	5
Chauncey Marsh LWR	15	Cypress Pond LWR	15	Ellison Creek SNA	16
Chauncey Marsh NP	15	Dean Hills SNA	15	Elton E. Fawks Bald Eagle Refuge SNA	16
Chestnut Hills SNA	15	Dean Hills NP	15	Elton E. Fawks Bald Eagle Refuge NP	16
Chestnut Hills NP	15	Deer Pond SNA	15	Embarras River Bottoms SHA	34
Chouteau Island SFWA	27	Deer Pond NP	15	Embarras River LWR	5
Clear Creek Wetland SNA	15	Delabar SP	5	Fall Creek Gorge LWR	16
Clifton SHA	34	Denby Prairie SNA	16	Fall Creek Scenic Overlook SNA	16
Clinton Lake SRA	31	Denby Prairie NP	16	Fern Rocks NP	6
Coffeen Lake SFWA	27	Des Plaines SCA	11	Ferne Clyffe SP	5
Coleta Ponds SFWA	27	Des Plaines GPC	33	Finrock SHA	34
Collier Limestone Glade SNA	15	Des Plaines Dolomite Prairies LWR	11	Flag Pond SNA	16
Collier Limestone Glade NP	15	Devil's Island SFWA	27	Flag Pond LWR	16
Conservation World ODP	36	Devil's Prop SNA	16	Fogelpole Cave SNA	16
Consolidated Coal Mine # 14 ODP	36	Dickson Mounds ISM	38	Fogelpole Cave NP	16
Copperhead Hollow SWA	30	Dixon Springs SP	5	Foley Sand Prairie SNA	16
Cox Creek Hill Prairies LWR	27	Donnelley SFWA	27	Foley Sand Prairie NP	16
Crawford County SFWA	27	Double "T" SFWA	27	Fort Defiance SP	5
Cretaceous Hills SNA	15	Dublin Highlands SHA	34	Fort Edwards SM	31
Cretaceous Hills NP	15	Eagle Creek SP	5	Fort Massac SP	5
Crosses Corner (Pool 17) SBAA	31	Eagles Landing SNA	16	Fort Massac LWR	5

FF = Fish Facility; GPC = Game Propagation Center; ISM = Illinois State Museum Property; LWR = Land and Water Reserve; NP = Nature Preserve; ODP = Other Department Property; SBAA = State Boating Access Area; SCA = State Conservation Area; SF = State Forest; SFWA = State Fish and Wildlife Area; SHA = State Habitat Area; SM = State Memorial; SNA = State Natural Area; SP = State Park; SRA = State Recreation Area; STG = State Trail and Greenway; STN = State Tree Nursery; SWA = State Wildlife Area; NWR = National Wildlife Refuge

# Index

<u>Site</u>	<u>Page</u>	<u>Site</u>	<u>Page</u>	<u>Site</u>	<u>Page</u>
Fox Ridge SP	5	Ginther Farm SNA	17	Hanover Bluff LWR	18
Fox River ODP	36	Golconda Marina SRA	32	Hanover Bluff NP	18
Frank Holten SP	5	Goodes Woods SNA	17	Harlem Hills SNA	18
Franklin Creek SNA	16	Goodes Woods NP	17	Harlem Hills NP	18
Franklin Creek NP	16	Goose Lake Prairie SP	6	Harper-Rector Woods SNA	18
Freeman Mine SHA	34	Goose Lake Prairie NP	6	Harper-Rector Woods NP	18
French Bluff SNA	17	Gooseberry Island SNA	17	Harry "Babe" Woodyard SNA	18
Fults Hill Prairie SNA	17	Gooseberry Island NP	17	Harry N. Patterson Savanna LWR	32
Fults Hill Prairie NP	17	Grandville Woods SNA	17	Havana Field Headquarters ODP	37
Funks Grove SP	6	Grant Creek Prairie NP	11	Heidecke SFWA	27
Funks Grove NP	6	Green River SCA	11	Henderson County SFWA	27
Gebhard Woods SP	6	Grigsby Marsh SNA	17	Henderson Creek SFWA	27
Geissler Savanna SNA	17	Grigsby Marsh LWR	18	Henderson Creek (Pool No. 19) SBAA	31
Geissler Savanna LWR	17	Grubb Hollow Prairie SNA	18	Hennepin Canal SP	6
George B. Fell NP	4	Grubb Hollow Prairie NP	18	Henry Allan Gleason SNA	18
George S. Park Memorial Woods SNA	17	Guthrie Cave SNA	18	Henry Allan Gleason NP	19
George S. Park Memorial Woods NP	17	Guthrie Cave LWR	18	Heron Pond - Little Black Slough NP	14
Giant City SP	6	Hackmatack NWR	38	Heron Woods SHA	34
Gibbons Creek Barrens SNA	17	Hallsville SHA	34	Herschel Workman SHA	35
Gifford SHA	34	Hamilton County SCA	11	Hidden Springs SF	32
Gillespie Prairie SNA	17	Hanging Rock Sandstone Cliff SNA	18	Hindsboro SHA	35
Gillespie Prairie LWR	17	Hanover Bluff SNA	18	Hitts Siding Prairie SNA	19

FF = Fish Facility; GPC = Game Propagation Center; ISM = Illinois State Museum Property; LWR = Land and Water Reserve; NP = Nature Preserve; ODP = Other Department Property; SBAA = State Boating Access Area; SCA = State Conservation Area; SF = State Forest; SFWA = State Fish and Wildlife Area; SHA = State Habitat Area; SM = State Memorial; SNA = State Natural Area; SP = State Park; SRA = State Recreation Area; STG = State Trail and Greenway; STN = State Tree Nursery; SWA = State Wildlife Area; NWR= National Wildlife Refuge

# Index

<u>Site</u>	<u>Page</u>	<u>Site</u>	<u>Page</u>	<u>Site</u>	<u>Page</u>
Hitts Siding Prairie NP	19	James C. Helfrich GPC	33	Lake in the Hills Fen SNA	19
Hooper Branch Savanna NP	11	Jane Addams STG	30	Lake in the Hills Fen NP	19
Horseshoe Geological Area LWR	12	Jasper County Prairie Chicken Sanctuary NP	23	Lake Le-Aqua-Na SP	7
Horseshoe Lake - Alexander SCA	11	Jim Edgar Panther Creek SFWA	27	Lake Murphysboro SP	7
Horseshoe Lake - Madison SP	6	Johnson Sauk Trail SP	6	Lake Murphysboro Hill Prairies LWR	7
Horseshoe Lake NP	11	Jubilee College SP	7	Lake Renwick Heron Rookery SNA	20
Illini SP	6	Jubilee College Forest NP	7	Lake Renwick Heron Rookery NP	20
Illinois and Michigan Canal SP	6	Julius J. Knobeloch Woods SNA	19	LaSalle Fish Hatchery FF	12
Illinois Beach NP	4	Julius J. Knobeloch Woods NP	19	LaSalle Lake SFWA	28
Illinois Caverns SNA	19	Kankakee River SP	7	Lincoln Trail SP	7
Illinois River Biological Station	37	Kankakee River Dam ODP	37	Lincoln Trail Homestead SP	7
Iris and Jack Witkowsky SWA	30	Kankakee River NP	7	Little Grassy Fish Hatchery FF	13
Iroquois County SCA	11	Kaskaskia River SFWA	28	Little Rock Creek SHA	35
Iroquois County State Wildlife Area LWR	11	Kettle Moraine NP	8	Little Vermilion River LWR	18
Iroquois Woods SNA	19	Kickapoo SP	7	Loda SHA	35
Iroquois Woods NP	19	Kidd Lake Marsh SNA	19	Long Branch Sand Prairie SNA	20
Jack C. Perschbacher Service Center ODP	37	Kilbuck Creek SHA	35	Long Branch Sand Prairie NP	20
Jackson Slough Woods SNA	19	Kinkaid Lake SFWA	28	Long Run Seep SNA	20
Jackson Slough Woods LWR	19	Kinney's Ford Seep LWR	28	Long Run Seep NP	20
Jake Wolf Memorial Fish Hatchery FF	12	Kishwaukee River SNA	19	Lovets Pond NP	19
James "Gene" Korando Pond	19	Lake Como SNA	19	Lowden SP	7
James "Pate" Philip SP	6	Lake Depue SFWA	28	Lowden-Miller SF	33

FF = Fish Facility; GPC = Game Propagation Center; ISM = Illinois State Museum Property; LWR = Land and Water Reserve; NP = Nature Preserve; ODP = Other Department Property; SBAA = State Boating Access Area; SCA = State Conservation Area; SF = State Forest; SFWA = State Fish and Wildlife Area; SHA = State Habitat Area; SM = State Memorial; SNA = State Natural Area; SP = State Park; SRA = State Recreation Area; STG = State Trail and Greenway; STN = State Tree Nursery; SWA = State Wildlife Area; NWR = National Wildlife Refuge

# Index

<u>Site</u>	<u>Page</u>	<u>Site</u>	<u>Page</u>	<u>Site</u>	<u>Page</u>
Lower Fox River - Blake's Landing SNA	20	Matanzas Prairie SNA	21	Milks Grove SHA	35
Lower Fox River - Blake's Landing NP	20	Matanzas Prairie NP	21	Miller Shrub Swamp SNA	21
Lusk Creek Canyon SNA	20	Matthiessen SP	7	Miller Shrub Swamp NP	21
Lusk Creek Canyon NP	20	Matthiessen Dells NP	7	Miller-Anderson Woods SNA	21
Mackinaw River SRA	32	Mautino SFWA	28	Miller-Anderson Woods NP	21
Manito SHA	35	Max and Edward Rowe SHA	35	Miller's Hollow (Pool No. 13) SBAA	31
Manito Prairie SNA	20	Maytown SHA	35	Millhurst Dam ODP	37
Manito Prairie NP	20	Mazonia-Braidwood SFWA	28	Millhurst Fen SNA	21
Margaret Guzy Pothole Wetlands SNA	20	McAdams Peak LWR	8	Millhurst Fen NP	21
Margaret Guzy Pothole Wetlands LWR	20	McClure School Shale Glade SNA	21	Millroad Marsh SHA	35
Margery C. Carlson NP	7	McClure School Shale Glade NP	21	Mineral Marsh SNA	21
Marion County Prairie Chicken Sanctuary NP	23	McMaster Woods SNA	21	Mineral Marsh NP	21
Marissa Woods SNA	20	McMaster Woods NP	21	Mississippi Palisades SP	8
Marissa Woods NP	20	Meredosia Hill Prairie SNA	21	Mississippi River SFWA	28
Marseilles SFWA	28	Meredosia Hill Prairie NP	21	Mississippi River - Pool 16 SFWA	28
Marshall SCA	11	Meredosia Lake SFWA	28	Mississippi River - Pool 17 SFWA	29
Marshall County Hill Prairies LWR	11	Mermet Lake SCA	11	Mississippi River - Pool 18 SFWA	29
Martin T. Snyder Memorial NP	18	Mermet Lake Flatwoods LWR	11	Mississippi River - Pool 21 SFWA	29
Mason STN	33	Mermet Swamp NP	11	Mississippi River - Pool 22 SFWA	29
Massac Forest NP	5	Meyers Landing (Pool No. 21) SBAA	31	Mississippi River - Pool 24 SFWA	29
Massasauga Prairie SNA	20	Middle Fork SFWA	28	Mississippi River Sand Hills SNA	22
Massasauga Prairie NP	21	Middle Fork Woods NP	7	Mississippi River Sand Hills NP	22

FF = Fish Facility; GPC = Game Propagation Center; ISM = Illinois State Museum Property; LWR = Land and Water Reserve; NP = Nature Preserve; ODP = Other Department Property; SBAA = State Boating Access Area; SCA = State Conservation Area; SF = State Forest; SFWA = State Fish and Wildlife Area; SHA = State Habitat Area; SM = State Memorial; SNA = State Natural Area; SP = State Park; SRA = State Recreation Area; STG = State Trail and Greenway; STN = State Tree Nursery; SWA = State Wildlife Area; NWR = National Wildlife Refuge



# Index

<u>Site</u>	<u>Page</u>	<u>Site</u>	<u>Page</u>	<u>Site</u>	<u>Page</u>
Mitchell's Grove SNA	22	Oquawka (Pool No. 18) SFWA	29	Posen Woods NP	12
Mitchell's Grove NP	22	Orangeville SNA	22	Powerton Lake SFWA	29
Modoc Shelter ISM	38	Ozark Hills NP	33	Prairie Bluff SNA	22
Momence Wetlands SNA	22	Palatine Road Marsh SHA	35	Prairie Ridge - Jasper SNA	23
Momence Wetlands LWR	22	Panther Creek Hill Prairie LWR	27	Prairie Ridge - Jasper LWR	23
Momence Wetlands NP	22	ParkLands NP	32	Prairie Ridge - Marion SNA	23
Montebello SBAA	31	Paul C. Burrus SHA	35	Prairie Ridge - Marion LWR	23
Moraine Hills SP	8	Peabody River King SFWA	29	Prairie Ridge State Natural Area - Jasper LWR	23
Moraine View SP	8	Pecumsaugan Creek/Blackball Mines SNA	22	Prairie Ridge State Natural Area - Marion LWR	23
Morris Wetland Mitigation Site SFWA	29	Pecumsaugan Creek/Blackball Mines NP	22	Prairie State Eagle Refuge SNA	23
Morrison-Rockwood SP	8	Pekin Lake SCA	11	Prairie Wind ODP	37
Mt. Vernon GPC	33	Peoria Salvation Army Woods SNA	22	Primm's Pond SNA	23
Nachusa Prairie SNA	22	Perdueville SHA	35	Prophetstown SP	8
Nauvoo SP	8	Pere Marquette SP	8	Putnam County ODP	37
Nauvoo Flat Wildlife Sanctuary (Pool No. 19) SWA	30	Pere Marquette NP	8	Putney's Landing (Pool No. 18) SBAA	31
New Athens Woods LWR	28	Piatt County Unit SFWA	29	Pyramid SP	8
Newton Lake SFWA	29	Pine Rock SNA	22	Rail Splitter SHA	35
North Dunes NP	4	Pine Rock NP	22	Rall Woods SNA	23
North Point Marina SRA	32	Piney Creek Ravine SNA	22	Rall Woods LWR	23
Oakford SHA	35	Piney Creek Ravine NP	22	Ramsey Lake SP	8
Old Plank Road STG	31	Pistakee Bog NP	25	Ramsey Railroad Prairie NP	8
Old Plank Road Prairie NP	30	Plum Grove NP	9	Randolph County SCA	11

FF = Fish Facility; GPC = Game Propagation Center; ISM = Illinois State Museum Property; LWR = Land and Water Reserve; NP = Nature Preserve; ODP = Other Department Property; SBAA = State Boating Access Area; SCA = State Conservation Area; SF = State Forest; SFWA = State Fish and Wildlife Area; SHA = State Habitat Area; SM = State Memorial; SNA = State Natural Area; SP = State Park; SRA = State Recreation Area; STG = State Trail and Greenway; STN = State Tree Nursery; SWA = State Wildlife Area; NWR = National Wildlife Refuge

# Index

<u>Site</u>	<u>Page</u>	<u>Site</u>	<u>Page</u>	<u>Site</u>	<u>Page</u>
Ray Norbut SFWA	29	Rockton Bog NP	24	Shabbona Lake SRA	32
Red Hills SP	8	Rockton Bog SNA	24	Shelbyville SFWA	30
Red Hills Seep Springs LWR	8	Round Bluff NP	5	Shick Shack Sand Pond SNA	24
Red Hills Woods NP	9	Sahara Woods SFWA	29	Shick Shack Sand Pond NP	24
Red's Landing SFWA	28	Saline County SCA	12	Sibley SHA	36
Redwing Slough SNA	23	Sam and Florence Atkinson Forest SHA	36	Sielbeck Forest SNA	24
Redwing Slough/Deer Lake LWR	23	Sam Dale Lake SCA	12	Sielbeck Forest LWR	24
Reed Wildlife SHA	35	Sam Parr SP	9	Siloam Springs SP	9
Region V Headquarters ODP	37	Sand Prairie SHA	36	Silver Springs SP	9
Rend Lake SFWA	29	Sand Prairie - Scrub Oak SNA	24	Sipple Slough Woods SNA	24
Ren-Dill NP	13	Sand Prairie - Scrub Oak NP	24	Sipple Slough Woods LWR	24
Revis Hill Prairie SNA	23	Sand Ridge SF	33	Site W-Burning Star Mine SWA	30
Revis Hill Prairie NP	23	Sandy Ford SNA	24	Skinner Farm SHA	36
Rice Lake SCA	12	Sandy Ford LWR	24	Snakeden Hollow SFWA	30
Rip Rap Landing SFWA	28	Sangamon River SFWA	29	South Shore SP	9
Robert A. Evers LWR	9	Sangamon Valley STG	31	Southern Illinois Art and Artisans Center ISM	38
Rock Cave SNA	24	Sanganois SCA	12	Sparks Pond SNA	24
Rock Cave LWR	23	Sangchris Lake SP	9	Sparks Pond LWR	24
Rock Cave NP	24	Saybrook SHA	36	Spitler Woods SP	9
Rock Cut SP	9	Schmoeger Park Buffer ODP	37	Spitler Woods NP	9
Rock Island Trail SP	9	Section 8 Woods NP	14	Spoon River SF	33
Rock Island Trail Prairie NP	9	Sentinel NP	8	Spring Bay Fen SNA	25

FF = Fish Facility; GPC = Game Propagation Center; ISM = Illinois State Museum Property; LWR = Land and Water Reserve; NP = Nature Preserve; ODP = Other Department Property; SBAA = State Boating Access Area; SCA = State Conservation Area; SF = State Forest; SFWA = State Fish and Wildlife Area; SHA = State Habitat Area; SM = State Memorial; SNA = State Natural Area; SP = State Park; SRA = State Recreation Area; STG = State Trail and Greenway; STN = State Tree Nursery; SWA = State Wildlife Area; NWR = National Wildlife Refuge

# Index

<u>Site</u>	<u>Page</u>	<u>Site</u>	<u>Page</u>	<u>Site</u>	<u>Page</u>
Spring Bay Fen NP	24	Titus Hollow (Pool 25) SFWA	28	Wayne Fitzgerald SP	10
Spring Lake SCA	12	Trail of Tears SF	33	Weinberg-King SP	10
Springfield IDNR Service Building ODP	37	Tri-County Wetland LWR	6	Weldon Springs SP	10
Starved Rock SP	9	Tunnel Hill STG	31	White Pines Forest SP	10
Starved Rock NP	9	Turkey Bluffs SFWA	30	White Pines Forest NP	10
Stemler Cave Woods SNA	25	Turner Lake Fen NP	5	Whitefield SHA	36
Stemler Cave Woods NP	25	Union STN	33	Wildcat Hollow SF	33
Stephen A. Forbes SP	9	Union County SCA	12	William G. Stratton SP	10
Steward SHA	36	Upper Embarras Woods LWR	10	William W. Powers SCA	12
Stiritz Landing ODP	37	Upper Embarras Woods NP	10	Williams Creek Bluff LWR	10
Sunbury Railroad Prairie SNA	25	Upper Sangamon River LWR	29	Willow Creek SHA	36
Sunbury Railroad Prairie NP	25	Vesely Prairie Unit NP	26	Wilmington Shrub Prairie SNA	26
Swayne Hollow SNA	25	Veterans Parkway Wetland Mitigation Site ODP	37	Wilmington Shrub Prairie NP	26
Swayne Hollow NP	25	Victoria SHA	36	Wise Ridge Bedrock Hill SNA	26
Tapley Woods SNA	25	Volo Bog SNA	25	Wolf Creek SP	10
Tapley Woods LWR	25	Volo Bog NP	25	Wolf Road Prairie SNA	26
Ten Mile Creek SFWA	30	Wagon Lake SNA	26	Wolf Road Prairie NP	26
Thaddeus Stubblefield Grove NP	6	Wagon Lake LWR	25	Woodford County SCA	12
Thomson-Fulton Sand Prairie SNA	25	Walnut Point SP	9	World Shooting Complex SRA	32
Thomson-Fulton Sand Prairie NP	25	Ward's Grove SNA	26	Yorkville Prairie SNA	26
Thorn Creek Woods SNA	25	Ward's Grove NP	26	Yorkville Prairie NP	26
Thorn Creek Woods NP	25	Washington County SCA	12		

FF = Fish Facility; GPC = Game Propagation Center; ISM = Illinois State Museum Property; LWR = Land and Water Reserve; NP = Nature Preserve; ODP = Other Department Property; SBAA = State Boating Access Area; SCA = State Conservation Area; SF = State Forest; SFWA = State Fish and Wildlife Area; SHA = State Habitat Area; SM = State Memorial; SNA = State Natural Area; SP = State Park; SRA = State Recreation Area; STG = State Trail and Greenway; STN = State Tree Nursery; SWA = State Wildlife Area; NWR = National Wildlife Refuge