

State of Illinois Department of Natural Resources

FY23 Land and Water Report



On The Cover

Chain O' Lakes State Park is located in Lake County, Illinois.

IDNR purchased two parcels from the Guidry Family in April 2023.

One parcel is 8.92-acres and the second is 86.59-acres for a total acquisition of 95.51 acres.

The Guidry family initially wrote INDR in April 2000, to inquire if the department would be interested in purchasing. At that time, funding was an issue, and the parcel did not fall into a high priority purchase compared to other parcels.

In January 2022, the family again contacted the department inquiring about potential acquisition. Regional review was more highly favorable. Since the initial review, the Fox Waterway Agency constructed a dredge spoils site on IDNR property adjacent to the north of Guidry's parcel. The site now has consistent records of the State endangered Blanding's Turtles being encountered. Most importantly, gravid females are using the containment berms to lay eggs and nest. Keeping it as open space and buffer to remaining wetland habitat that support Blanding's turtles was an important consideration to the purchase. Acquisition protects the approximately quarter mile of Grass Lake Shoreline and wetlands. Acquisition provides significant wetland habitat and serve as an additional buffer to Chain O' Lakes SP, stopping further attempts of development.

Regional and District staff highly recommended acquisition.

Equal opportunity to participate in programs of the Illinois Department of Natural Resources (IDNR and those funded by the U.S. Fish and Wildlife Service and other agencies is available to all individuals regardless of race, sex, national origin, disability, age, religion or other non-merit factors. If you believe you have been discriminated against, contact the funding sources' civil rights office and/or the Equal Employment Opportunity Officer, IDNR, One Natural Resources Way, Springfield, IL 62702-1271; 217-785-0067; TTW 217-782-9175. This information may be provided in an alternative format if required. Contact the IDNR Clearinghouse at 217-782-7498 for assistance.

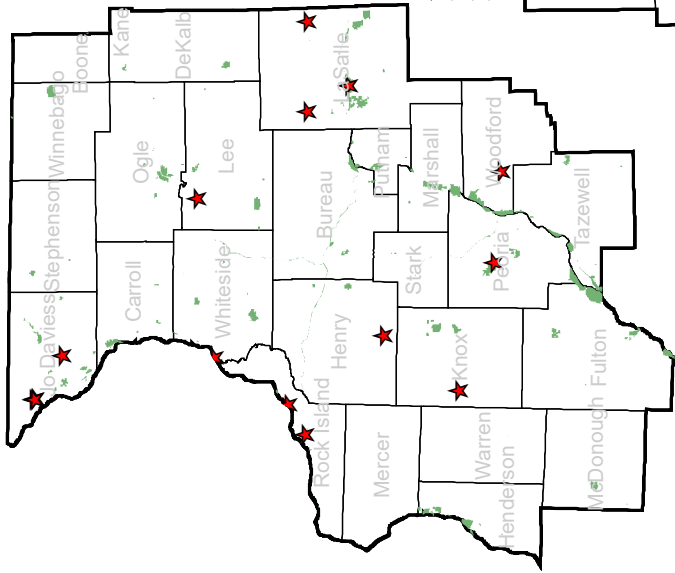
Table of Contents

Data By Classification	Page	Land & Water Acreage	Leased Acreage	Water Acreage *
State Parks	4	122,292.707	3,350.400	10,307.184
Fish Facilities	7	232.650	32.500	60.100
State Natural Areas	7	55,591.042	0.000	3,942.200
State Fish and Wildlife Areas	15	174,136.644	74,164.180	28,319.416
State Trail and Greenway	18	1,345.567	142.170	0.000
State Memorial	18	38.602	0.000	0.000
State Boating Access Areas	19	537.700	267.430	13.000
State Recreation Areas	19	14,970.031	15,066.740	1,052.000
State Forests	20	20,987.373	0.000	9.400
State Tree Nurseries	20	360.000	0.000	0.000
State Habitat Areas	21	7,251.969	0.000	10.500
Other Department Properties	22	545.698	39.740	1.300
State Museum Properties	23	278.650	0.000	0.000
National Wildlife Refuge	23	148.625	0.000	9.040
State Historic Sites	24	5,943.068	0.000	0.000
Federal Projects Key	25			
Index	26			
Land and Water Acreage - TOTAL		404,660.326		
Leased Properties - TOTAL			93,063.160	
Water Acreage - TOTAL				43,724.140
TOTAL ALL PROPERTIES		497,723.486		

* Water acreage is included in Land & Water Acreage

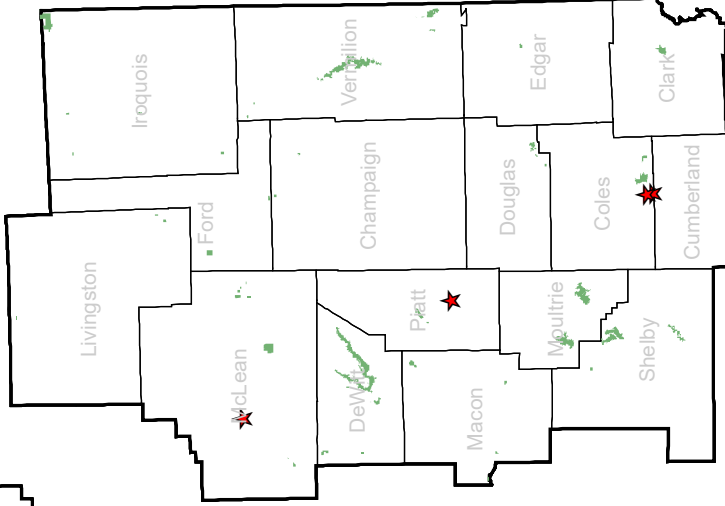
Region 1

Attendance: 12,464,071
Owned: 103,794
Leased: 13,458



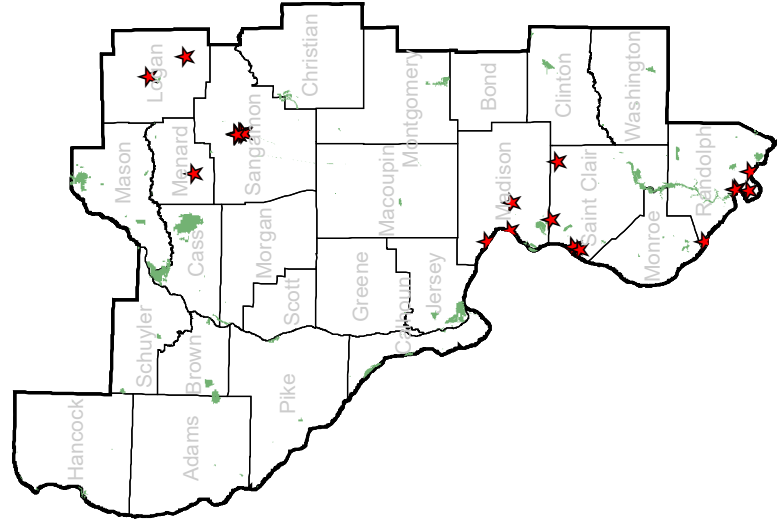
Region 3

Attendance: 5,530,063
Owned: 23,259
Leased: 18,971



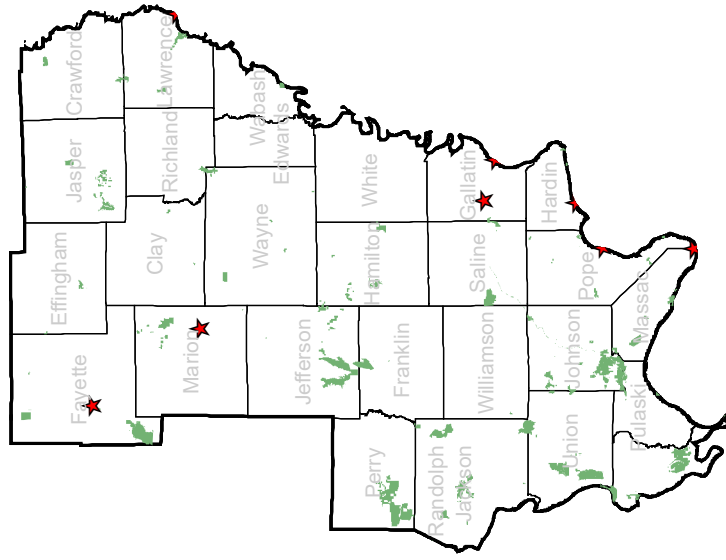
Region 4

Attendance: 6,812,974
Owned: 110,934
Leased: 28,519



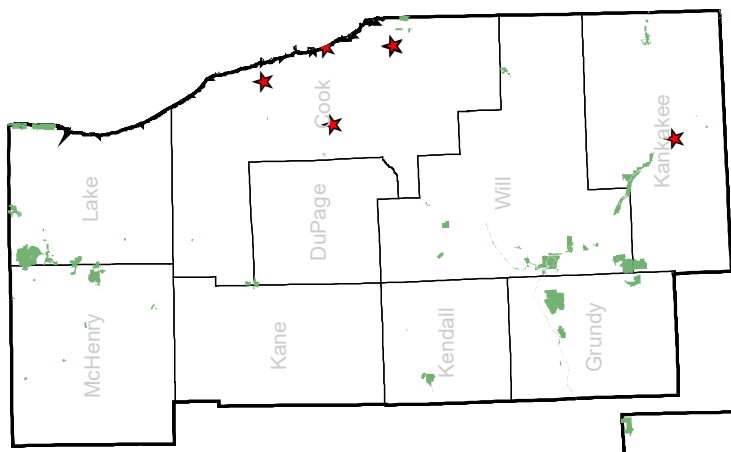
Region 5

Attendance: 8,750,660
Owned: 129,636
Leased: 26,733



Region 2

Attendance: 7,158,301
Owned: 37,037
Leased: 5,382



State Park	County	Management Division	Apportionment 2010 Districts		Current Acreage				Highway Map Codes	Property Location Codes	Region	Initial Acquisition		Federal Project Code	Attendance	
			Senate	House	Land + Water	Leased	Water	Ded./Reg				Year	Acreage			
Adeline Jay Geo-Karis Illinois Beach	Lake	Land Management	31	61	2,884.696		78.000		A-9	50-3001-2	2	1943	1,114.000	1, 5, 7	2,070,584	
		<i>Illinois Beach NP</i>						829.000			2					
		<i>North Dunes NP</i>						816.000			2					
Apple River Canyon	Jo Daviess	Land Management	45	89	2,239.819		2.934		A-4, B-3, B-4	50-1301-1	1	1932	155.240	6, 10, 12	185,549	
		<i>Apple River Canyon LWR</i>						182.000			1					
		<i>Apple River Canyon NP</i>						441.510			1			45277.742		
Argyle Lake	McDonough	Land Management	47	94	1,734.504		95.000		G-2	50-1341-1	1	1948	1,051.890	1	456,547	
		<i>Argyle Hollow Barrens NP</i>						15.400			5					
Beall Woods	Wabash	Land Management	58	116	635.600		15.000		L-10	50-1421-5	5	1965	626.600	5	139,759	
		<i>Beall Woods LWR</i>						43.000			5					
		<i>Beall Woods NP</i>						333.000			5					
Beaver Dam	Macoupin	Land Management	50	100	740.720		20.000		J-4	50-1461-4	4	1947	425.000	1, 5, 6	271,745	
Buffalo Rock	LaSalle	Land Management	38	76	298.000				D-7	50-3023-1	1	1929	43.000	5, 9	213,670	
Castle Rock	Ogle	Land Management	45	89	2,013.626				C-6	50-1621-1	1	1967	160.000	1, 5	126,075	
		<i>George B. Fell NP</i>						709.000			1					
Cave-In-Rock	Hardin	Land Management	59	117	365.300		2.000		O-9	50-1661-5	5	1929	64.500		426,110	
Chain O' Lakes	Lake, McHenry	Land Management	32	64	6,162.553		2,758.230		A-8, A-9	50-1381-2	2	1945	840.000	1, 5, 6	321,782	
		<i>Turner Lake Fen NP</i>						95.000			2					
Channahon	Will	Land Management	43	86	2.030				D-8	50-3025-2	2	1963	2.030		302,226	
Delabar	Henderson	Land Management	47	94	83.130				E-2	50-1821-1	1	1960	6.000		124,694	
Dixon Springs	Pope	Land Management	59	117	801.453				O-8	50-1981-5	5	1946	391.400	1, 6	100,355	
Eagle Creek	Moultrie, Shelby	Land Management	54	107	73.650	1,315.120			I-7, I-8	50-4961-3	3	1973	40.530	1, 5	269,918	
Edward R. Madigan	Logan	Land Management	44	87	981.911				H-6	50-3421-4	4	1970	741.030		214,913	
Ferne Clyffe	Johnson, Union	Land Management	59	118	2,476.775		18.200		N-7	50-2181-5	5	1949	119.500		325,951	
		<i>Cedar/Draper's Bluff LWR</i>						741.080			5					
		<i>Round Bluff NP</i>						53.000			5					
Fort Defiance	Alexander	Land Management	59	118	45.250				J-4	50-2301-5	5	2014	38.330		195,050	
Fort Massac	Massac	Land Management	59	117	1,494.061		3.000		O-7, O-8	50-2381-5	5	1903	24.300	1	953,472	
		<i>Fort Massac LWR</i>						200.000			5					
		<i>Massac Forest NP</i>						267.200			5					
Fox River	LaSalle	Land Management	38	76	16.530				D-7	50-2461-1	1	1935	64.000			

Fox Ridge		Coles	Land Management	51	102	1,683.097	17.000	I-9	50-2421-3	3	1938	269.810	1, 9	143,982
	<i>Embarras River LWR</i>						980.000			3				
Frank Holten		St. Clair	Land Management	57	114	1,084.745	208.000	L-4	50-2501-4	4	1946	1,125.000	1	991,632
Gebhard Woods		Grundy	Land Management	38	75	29.420	3.000	D-8	50-3022-2	2	1934	29.600	9	165,624
Giant City		Jackson, Union	Land Management	59	115	4,049.640	1,000.000	N-6	50-2621-5	5	1927	1,162.000	5, 9	893,050
	<i>Fern Rocks NP</i>						170.000			5				
Hennepin Canal Parkway		Bureau, Henry, Lee, Rock Island, Whiteside	Land Management	36, 37, 47, 53	71,73,93,105	5348.553	2,084.000	C-5, D-3, D-4, D-5, D-6	50-2761-1	1	1970	4,833.380	5, 8, 10	1,869,833
Horseshoe Lake - Madison		Madison	Land Management	56	112, 113	3,158.244	1,266.000	K-4	50-2881-4	4	1971	46.170	1, 5	286,083
	<i>Bohm Woods NP</i>						92.000			4				
Illini		LaSalle	Land Management	38	75, 76	507.639		D-7	50-2921-1	1	1934	406.000	1, 9	758,807
Illinois and Michigan Canal		Grundy, LaSalle, Will	Land Management	38, 43, 53	76, 86, 106	2,763.775	2.750	D-6, D-7, D-8, D-9	50-3021-2	2	1974	2,720.250		
James "Pate" Philip		Cook, DuPage, Kane	Land Management	25	49	504.641		C-8	50-7321-2	2	1991	527.000		
	<i>Tri-County Wetland LWR</i>						31.500			2				
Jubilee College		Peoria	Land Management	47	93	3,310.782	3.000	F-5	50-2561-1	1	1933	96.000	5	205,500
	<i>Jubilee College Forest NP</i>						60.000			1				
Kankakee River		Kankakee, Will	Land Management	38, 40	75, 79	3,938.667	55.440	E-9	50-3121-2	2	1938	35.000	1, 5	1,338,019
	<i>Kankakee River NP</i>						139.000			2				
Lake Le-Aqua-Na		Stephenson	Land Management	45	89	717.431	43.000	A-5	50-3241-1	1	1949	614.580	1, 5	181,477
Lake Murphysboro		Jackson	Land Management	58	115	1,021.210	151.000	N-6	50-3261-5	5	1948	904.000	1, 5	375,910
	<i>Lake Murphysboro Hill Prairies LWR</i>						90.000			5				
Lincoln Trail		Clark	Land Management	51	102	1,070.870	146.000	J-10	50-3481-3	3	1936	31.400	1, 5	167,045
	<i>American Beech Woods NP</i>						20.500			3				
Lincoln Trail Homestead		Macon	Land Management	44	87	82.230		H-6	50-3441-3	3	1938	62.000	1	80,532
Lowden		Ogle	Land Management	45	89	210.059		B-6	50-3561-1	1	1945	207.120	1, 6	421,505
Matthiessen		LaSalle	Land Management	38	76	4,590.964	102.630	D-7, E-7	50-3681-1	1	1943	174.560	5	522,861
	<i>Margery C. Carlson NP</i>						234.340			1				
	<i>Matthiessen Dells NP</i>						86.430			1				
Mississippi Palisades		Carroll	Land Management	45	89	2,444.420		B-4	50-3801-1	1	1929	376.960	1, 5, 9	340,359
	<i>Sentinel NP</i>						48.400			1				
Moraine Hills		McHenry	Land Management	32	63	1,897.936	95.000	B-8	50-3721-2	2	1924	1.500	5	713,408
	<i>Kettle Moraine NP</i>						294.500			2				
Moraine View		McLean	Land Management	44	88	2,248.090	158.000	G-7	50-3761-3	3	1959	516.270	1, 5, 10	425,174

Morrison-Rockwood	Whiteside	Land Management	37	73, 74	1,163.800	77.000	C-4	50-3841-1	1	1965	174.000	1, 5	393,221
Nauvoo	Hancock	Land Management	47	94	147.920	13.000	F-1	50-3881-4	4	1948	143.000		50,220
Pere Marquette	Jersey	Land Management	50	100	8,689.500		J-3, K-3	50-4081-4	4	1932	1,511.000	1, 5, 9, 13	476,450
									4				
									4				
									4				
Prophetstown	Whiteside	Land Management	37	93	59.560	3.000	C-5	C-5	1	1948	53.500		113,500
Pyramid	Perry	Land Management	58	115	18,997.551	350.000	M-5, M-6	50-4321-5	5	1965	1,600.000	1	225,379
Ramsey Lake	Fayette	Land Management	55	115	1,972.060	42.000	J-4	50-4361-5	5	1947	815.000	1, 5	254,783
									5				
Red Hills	Lawrence	Land Management	51	102	948.430	40.000	K-10	50-4441-5	5	1943	797.000	1, 5	418,408
									5				
									5				
Rock Cut	Winnebago	Land Management	45	90	3,156.718	164.000	B-7	50-4521-1	1	1957	13.000	1, 5	1,152,350
									1				
Rock Island Trail	Peoria, Stark	Land Management	37, 46, 47	73, 92, 93	411.715		E-5, F-5	50-2451-1	1	1969	388.080	1	162,950
									1				
Sam Parr	Jasper	Land Management	54	108	1,180.200	183.000	J-9	50-4801-5	5	1960	72.090	1, 5	203,525
Sangchris Lake	Christian, Sangamon	Land Management	48, 54	95, 108	3,124.231		I-5, I-6	50-4761-4	4	1969	1,414.000	1, 10	769,268
Shabbona Lake	DeKalb	Land Management	37	74	1,545.640	319.000	C-7	50-4881-1	1	1970	5.180	1, 5, 10	491,860
Siloam Springs	Adams, Brown	Land Management	50	100	5,766.720	58.000	H-2	50-5121-4	4	1942	406.700	1, 10	62,000
									4				
Silver Springs	Kendall	Land Management	38	75	1,330.954	26.000	C-8, D-8	50-5161-2	2	1970	1,314.300	1	381,774
Spitler Woods	Macon	Land Management	54	107	202.500		H-7	50-5201-3	3	1937	172.000		587,975
									3				
Starved Rock	LaSalle	Land Management	38	76	2,862.237	20.000	D-7	50-5321-1	1	1911	315.000	1, 5, 6, 9	2,275,975
									1				
Stephen A. Forbes	Marion	Land Management	55	110	3,103.380	594.000	K-7	50-2281-5	5	1959	20.000	1, 6	196,706
Walnut Point	Douglas	Land Management	51	102	631.190	59.000	I-9	50-2021-3	3	1961	464.190	1, 5, 10	128,415
									3				
									3				
Weinberg-King	Brown, Schuyler	Land Management	50	99	2,342.410	4.000	G-2, H-3	50-5421-4	4	1967	482.300	1	18,500
									4				

Weldon Springs	DeWitt	Land Management	44	87	551.220	28.000	G-7, H-7	50-5441-3	3	1948	119.960	1, 5, 9	356,814	
White Pines Forest	Ogle	Land Management	45	89	385.000	43.000	C-6	50-5521-1	1	1927	315.000	5, 9	233,841	
		<i>White Pines Forest NP</i>												
William G. Stratton	Grundy	Land Management	38	75	6.750		D-8	50-3024-2	2	1959	3.000	1	359,912	
Wolf Creek	Shelby	Land Management	54	107	1.000	2,035.280	I-7	50-4962-3	3	1976	1.000	1, 5	297,600	
TOTAL STATE PARK ACREAGE AND ATTENDANCE					122,292.707	3,350.400	10,307.184	9,129.937						26,190,627

Fish Facility	County	Management Division	Apportionment 2010 Districts		Current Acreage				Highway Map Codes	Property Location Codes	Region	Initial Acquisition		Federal Project Code	Attendance
			Senate	House	Land + Water	Leased	Water	Ded./Reg				Year	Acreage		
Jake Wolf Memorial Fish Hatchery	Mason	Resource Conservation	47	94	124.400		37.000		G-5	20-4112-4	4	1980	40.000	1	
LaSalle Fish Hatchery	LaSalle	Resource Conservation	53	106	3.500	32.500	3.500		E-7	20-4115-1	1			1	
Little Grassy Fish Hatchery	Williamson	Resource Conservation	59	118	104.750		19.600		N-6	20-4113-5	5	1956	98.000	1, 5	
TOTAL STATE FISH FACILITY ACREAGE AND ATTENDANCE					232.650	32.500	60.100	0.000						0	

State Natural Area	County	Management Division	Apportionment 2010 Districts		Current Acreage				Highway Map Codes	Property Location Codes	Region	Initial Acquisition		Federal Project Code	Attendance
			Senate	House	Land + Water	Leased	Water	Ded./Reg				Year	Acreage		
Alorton Heron Rookery	St. Clair	Land Management	57	114	8.760				L-4	50-2503-4	4	1998	5.400		
Andalusia Slough	Rock Island	Land Management	47	94	70.063				D-2	50-2760-1	1	2016	70.063		
Annbriar Karst	Monroe	Land Management	58	115	160.000				M-4	50-1319-4	4	2009	160.000		
Ayers Sand Prairie	Carroll	Land Management	45	89	115.500			115.000	B-4	50-1371-1	1	1973	35.500	5	
		<i>Ayers Sand Prairie NP</i>													
Barton-Sommer Woodland	Mason, Menard	Land Management	47	87	52.400				H-5	50-7331-4	4	1991	52.400		
		<i>Barton-Sommer Woodland NP</i>													
Berryville Shale Glade	Union	Land Management	59	118	84.020			40.720 43.300	O-6	50-6601-5	5	1985	40.720	5	
		<i>Berryville Shale Glade NP Ren-Dill NP</i>													
Big Grand Pierre Glade	Pope	Land Management	59	117	330.610			330.610	O-8	50-1982-5	5	2006	108.660		
		<i>Big Grand Pierre Glade LWR</i>													
Black Crown Marsh	McHenry	Land Management	26	52	513.347			156.300	B-8	50-3724-2	2	1998	76.000		
		<i>Black Crown Marsh LWR</i>													
Brown Barrens	Union	Land Management	59	118	28.780				O-6	50-6661-5	5	1988	28.780		

	<i>Brown Barrens NP</i>								28.780		5					
Burton Cave		Adams	Land Management	50	100	85.710				H-1	50-6721-4	4	1981	85.710	5	
	<i>Burton Cave NP</i>								85.710			4				
Cache River		Johnson, Massac, Pula:	Land Management	59	117	18,047.510	3,427.000			O-7	50-2841-5	5	1970	1,158.790	1, 5, 8, 10	198,879
	<i>Cache River LWR</i>								10,367.160			5				
	<i>Cave Creek Glade NP</i>								25.000			5				
	<i>Heron Pond - Little Black Slough NP</i>								1,938.000			5				
	<i>Section 8 Woods NP</i>								326.774			5				
Calamus Lake		Macon	Land Management	48	96	119.253	25.000			H-6	50-3541-3	3	1987	70.840		
	<i>Calamus Lake NP</i>								120.000			3				
Cecil White Prairie		Hancock	Land Management	47	94	33.340				G-2	50-5422-4	4	1998	33.000		
	<i>Cecil White Prairie LWR</i>								33.000			4				
Cedar Glen		Hancock	Land Management	47	94	888.460				G-1	50-3884-4	4	2005	888.460		
	<i>Cedar Glen LWR</i>								269.540			4				
	<i>Cedar Glen NP</i>	Hancock							616.870			4				
Cedar Lake Bog		Lake	Land Management	32	64	39.700				A-9	50-1511-2	2	1975	32.740		
	<i>Cedar Lake Bog NP</i>								30.200			2				
Chauncey Marsh		Crawford, Lawrence	Land Management	51	102	1,317.650				K-10	50-1251-5	5	1973	20.000		
	<i>Chauncey Marsh LWR</i>								348.080			5				
	<i>Chauncey Marsh NP</i>								155.000			5				
Chestnut Hills		Pulaski	Land Management	59	118	267.000				O-7	50-1721-5	5	1975	227.000	5	
	<i>Chestnut Hills NP</i>								227.000			5				
Clear Creek Wetland		Cass	Land Management	50	99	61.869				H-3	50-1778-4	4	2005	61.869		
Collier Limestone Glade		Hardin	Land Management	59	117	105.650				N-9, O-9	50-1663-5	5	2005	105.650		
	<i>Collier Limestone Glade NP</i>								105.650			5				
Cretaceous Hills		Pope	Land Management	59	117	499.950				O-8	50-1781-5	5	1960	175.000		
	<i>Cretaceous Hills NP</i>								237.640			5				
Cypress Pond		Johnson, Union	Land Management	59	117, 118	1,047.360				O-7	50-2041-5	5	1988	313.000		
	<i>Cypress Pond LWR</i>								310.680			5				
Dean Hills		Fayette	Land Management	55	110	85.600				J-7	50-6381-5	5	1981	80.000	5	
	<i>Dean Hills NP</i>								70.000			5				
Deer Pond		Johnson	Land Management	59	117	252.567				O-7	50-6391-5	5	1986	61.670	5	
	<i>Deer Pond NP</i>								61.457			5				
Denby Prairie		Macoupin	Land Management	50	100	7.100				J-4	50-6911-4	4	1985	7.100		
	<i>Denby Prairie NP</i>								2.500			4				

Devil's Prop	Jefferson	Land Management	58	116	40.000		L-7	50-6771-5	5	1982	40.000	5	
Eagles Landing	Jo Daviess	Land Management	45	89	103.210		B-4	50-6424-1	1	2007	103.210		
Elizabeth Lake	McHenry	Land Management	32	64	55.540		A-8	50-3722-2	1	2020	55.450		
Ellison Creek	Henderson	Land Management	47	94	40.000		F-2	50-5802-1	1	2005	40.000		
Elton E. Fawks Bald Eagle Refuge	Rock Island	Land Management	36	72	223.540		D-3	50-6491-1	1	1982	13.900		
	<i>Elton E. Fawks Bald Eagle Refuge NP</i>					173.600			1				
Embarras River Bottoms	Lawrence	Land Management	51	102	2,165.990		K-9	50-1714-5	5	2011	2,006.000		
Fall Creek Scenic Overlook	Adams	Land Management	50	100	222.830		H-1	50-2171-4	4	1980	247.330	2	2,850
	<i>Fall Creek Gorge LWR</i>					52.050			4				
Flag Pond	Clay	Resource Conservation	55	110	254.220		K-8	20-3603-5	5	2008	254.220		
	<i>Flag Pond LWR</i>					180.000			5				
Fogelpole Cave	Monroe	Land Management	58	115	27.360		M-4	50-2191-4	4	1986	27.360		
	<i>Fogelpole Cave NP</i>					27.360			4				
Foley Sand Prairie	Lee	Land Management	37	73	15.150		C-5	50-2211-1	1	1986	15.150		
	<i>Foley Sand Prairie NP</i>					15.150			1				
Franklin Creek	Lee	Land Management	37	74	946.220		C-6	50-2481-1	1	1970	146.820	1, 5	82,162
	<i>Franklin Creek NP</i>					197.310			1				
French Bluff	Carroll	Land Management	45	89	344.560		C-4	50-3803-1	1	2001	344.560		
Fults Hill Prairie	Monroe	Land Management	58	115	921.530		M-4	50-2521-4	4	1970	372.600		
	<i>Fults Hill Prairie NP</i>					528.000			4				
Funks Grove	McLean	Land Management	44	87	202.320		G-6	50-6051-3	3	1969	183.720		
	<i>Funks Grove NP</i>					18.610			3				
	<i>Thaddeus Stubblefield Grove NP</i>					183.720			3				
Geissler Savanna	Hancock	Land Management	47	94	36.970		G-1	50-3882-4	4	1998	36.970		
	<i>Geissler Savanna LWR</i>					36.970			4				
George S. Park Memorial Woods	Putnam	Land Management	53	105	80.000		E-6	50-3941-1	1	1967	80.000		
	<i>George S. Park Memorial Woods NP</i>					80.000			1				
Gibbons Creek Barrens	Pope	Land Management	59	117	173.190		N-8	50-4643-5	5	2005	173.240		
Gillespie Prairie	Macoupin, Montgomer	Land Management	49	98	78.140		J-5	50-6881-4	4	1983	78.140		
	<i>Gillespie Prairie LWR</i>					78.140			4				
Ginther Farm	Menard	Land Management	50	100	136.940		H-5	50-6241-4	4	2002	136.940		
Goodes Woods	Macoupin	Land Management	50	100	40.000		I-4	50-1462-4	4	1997	40.000		

	<i>Goodes Woods NP</i>						40.000				4				
Goose Lake Prairie		Grundy	Land Management	53	106	3,209.328	70.000	D-8	50-2701-2	2	1969	1,971.850	5	113,479	
	<i>Goose Lake Prairie NP</i>						1,627.961			2					
Gooseberry Island		Kankakee	Land Management	17	34	13.740		E-9	50-6401-2	2	1989	13.740			
	<i>Gooseberry Island NP</i>						13.700			2					
Grandville Woods		Jasper	Resource Conservation	51	102	12.620		J-9	20-3595-5	5	2009	12.620			
Grigsby Marsh		McDonough	Land Management	47	94	36.718		G-2	50-7131-1	1	1989	36.718			
	<i>Grigsby Marsh LWR</i>						37.245			1					
Grubb Hollow Prairie		Pike	Land Management	50	100	50.000		I-2	50-2721-4	4	1987	50.000			
	<i>Grubb Hollow Prairie NP</i>						50.000			4					
Guthrie Cave		Union	Land Management	59	118	81.900		N-6	50-2141-5	5	1986	81.900			
	<i>Guthrie Cave LWR</i>						79.300			5					
Hanging Rock Sandstone Cliff		Clay	Land Management	55	110	93.500		K-8	50-1962-5	5	1999	93.500			
	<i>Martin T. Snyder Memorial NP</i>						93.500			5					
Hanover Bluff		Jo Daviess	Land Management	45	89	1,209.412		B-4	50-6421-1	1	1981	361.700	5		
	<i>Hanover Bluff LWR</i>						187.550			1					
	<i>Hanover Bluff NP</i>						410.100			1					
Harlem Hills		Winnebago	Land Management	34	67	92.924		B-7	50-1261-1	1	1972	52.590			
	<i>Harlem Hills NP</i>						92.810			1					
Harper-Rector Woods		Fulton	Land Management	47	94	37.971		G-3	50-6741-1	1	1988	38.800			
	<i>Harper-Rector Woods NP</i>						37.271			1					
Harry "Babe" Woodyard		Vermilion	Land Management	51	102	1,331.213		H-10	50-3167-3	3	1996	1,043.000			
	<i>Little Vermilion River LWR</i>						1,098.190			3					
Henry Allan Gleason		Mason	Land Management	47	94	120.000		G-4	50-1784-4	4	1970	80.000			
	<i>Henry Allan Gleason NP</i>						110.000			4					
Hitts Siding Prairie		Will	Land Management	40	80	264.236		D-9	50-3371-2	2	1995	250.400			
	<i>Hitts Siding Prairie NP</i>						261.300			2					
Illinois Caverns		Monroe	Land Management	58	115	120.000		M-4	50-6811-4	4	1985	9.290		4,300	
Iroquois Woods		Kankakee	Land Management	40	79	44.400		E-9	50-7181-2	2	1990	20.000			
	<i>Iroquois Woods NP</i>						44.400			2					
Jackson Slough Woods		St. Clair	Land Management	57	114	76.700		L-5	50-6571-4	4	1982	39.000	5		
	<i>Jackson Slough Woods LWR</i>						79.000			4					
James "Gene" Korando Pond		Jackson	Resource Conservation	58	115	152.390	43.000	N-5	20-3552-5	5	2004	90.000			
	<i>Lovets Pond NP</i>						90.000			5					

Julius J. Knobeloch Woods	St. Clair	Land Management	57	114	35.130		L-5	50-6751-4	4	1982	35.130	5
	<i>Julius J. Knobeloch Woods NP</i>					35.100			4			
Kidd Lake Marsh	Monroe	Land Management	58	115	559.060		M-4	50-2527-4	4	1970	218.000	8
Kishwaukee River	DeKalb	Land Management	45	89	570.340		C-7	50-4883-1	1	2001	570.340	
Lake Como	Whiteside	Land Management	37	74	135.882	65.000	C-5	50-4242-1	1	2002	135.880	
Lake in the Hills Fen	McHenry	Land Management	33	66	139.576		B-8	50-5221-2	2	1988	73.280	5
	<i>Lake in the Hills Fen NP</i>					73.276			2			
Lake Renwick Heron Rookery	Will	Land Management	49	98	316.705	192.000	D-9	50-6871-2	2	1990	315.460	5
	<i>Lake Renwick Heron Rookery NP</i>					315.460			2			
Long Branch Sand Prairie	Mason	Land Management	47	94	93.140		G-4	50-6981-4	4	1988	93.140	
	<i>Long Branch Sand Prairie NP</i>					93.142			4			
Long Run Seep	Will	Land Management	43	85	82.780		D-9	50-3581-2	2	1989	41.300	
	<i>Long Run Seep NP</i>					79.750			2			
Lower Fox River - Blake's Landing	LaSalle	Land Management	43	74	29.860		D-7	50-2331-1	1	1971	33.240	
	<i>Lower Fox River - Blake's Landing NP</i>					29.646			1			
Lusk Creek Canyon	Pope	Land Management	59	117	125.000		N-8	50-3601-5	5	1970	280.000	
	<i>Lusk Creek Canyon NP</i>					125.000			5			
Manito Prairie	Tazewell	Land Management	47	93	21.600		F-5	50-6531-1	1	1981	19.640	5
	<i>Manito Prairie NP</i>					19.640			1			
Margaret Guzy Pothole Wetlands	Shelby	Land Management	54	107	159.000		I-7	50-5201-3	3	1981	159.000	5
	<i>Margaret Guzy Pothole Wetlands LWR</i>					159.000			3			
Marissa Woods	St. Clair	Land Management	58	115	25.287		M-5	50-6461-4	4	1981	25.287	5
	<i>Marissa Woods NP</i>					25.287			4			
Massasauga Prairie	Warren	Land Management	36	71	6.240		F-3	50-6621-1	1	1982	6.240	5
	<i>Massasauga Prairie NP</i>					6.244			1			
Matanzas Prairie	Mason	Land Management	47	94	81.800		G-4	50-6471-4	4	1985	27.640	
	<i>Matanzas Prairie NP</i>					27.640			4			
McClure School Shale Glade	Union	Land Management	59	118	61.360		O-6	50-6481-5	5	1987	61.360	
	<i>McClure School Shale Glade NP</i>					41.300			5			
McMaster Woods	Greene	Land Management	50	100	40.000		J-3	50-1652-4	4	2005	40.000	
	<i>McMaster Woods NP</i>					40.000			4			
Meredosia Hill Prairie	Morgan	Land Management	50	100	36.250		H-3	50-6631-4	4	1985	30.020	5
	<i>Meredosia Hill Prairie NP</i>					36.220			4			

Milan Bottoms	Milan Bottoms	Rock Island	Land Management	36	72	93.230		D-3	50-2763-1	1	2022	93.230	
Miller Shrub Swamp	Miller Shrub Swamp NP	Marion	Land Management	58	116	35.680	35.680	L-7	50-7101-5	5	1988	20.240	
Miller-Anderson Woods	Miller-Anderson Woods NP	Bureau, Putnam	Land Management	53	105	545.473	3.000 340.100	E-6	50-3781-1	1	1970	258.500	
Millhurst Fen	Millhurst Fen NP	Kendall	Land Management	38	75	7.000	7.100	D-8	50-5162-2	2	2000	7.000	
Mineral Marsh	Mineral Marsh NP	Henry	Land Management	37	73	230.000	230.021	D-5	50-2531-1	1	1994	230.000	
Mississippi River Sand Hills	Mississippi River Sand Hills NP	Hancock	Land Management	47	94	45.490	45.000	G-1	50-2851-4	4	1972	45.490	
Mitchell's Grove	Mitchell's Grove NP	LaSalle	Land Management	37	74	184.485	180.087	D-6	50-5323-1	1	1997	184.485	
Momence Wetlands	Momence Wetlands LWR Momence Wetlands NP	Kankakee	Land Management	17	34	769.773	519.000 72.000	E-9	50-6611-2	2	1984	30.000	1, 5
Montebello		Hancock	Land Management	47	94	3.300		G-1	50-3821-4	4	1958	3.300	
Nachusa Prairie		Ogle	Land Management	37	74	72.000		C-6	50-2482-1	1	2002	72.000	
Oakford		Mason, Menard	Land Management	47, 54	94, 108	114.800		G-4, H-4	50-5852-4	4	1991	114.800	
Pecumsaugan Creek/Blackball Mines	Pecumsaugan Creek/Blackball Mines NP	LaSalle	Land Management	38	76	211.170	211.170	D-7	50-6711-1	1	1983	211.170	
Pine Rock	Pine Rock NP	Ogle	Land Management	37	74	32.540	10.910	C-6	50-1622-1	1	2002	10.910	
Piney Creek Ravine	Piney Creek Ravine NP	Jackson, Randolph	Land Management	58	115	198.330	195.000	M-5	50-2121-4	4	1975	70.000	
Prairie Ridge - Jasper	Jasper County Prairie Chicken Sanctuary NP Prairie Ridge - Burnside Forest Prairie Ridge - Jasper LWR Prairie Ridge State Natural Area - Jasper LWR	Jasper	Resource Conservation	51	102	2,693.140	407.300 39.550 1,134.500 1,059.360	K-9	20-3557-5	5	1970	250.300	
Prairie Ridge - Marion	Marion County Prairie Chicken Sanctuary NP Prairie Ridge - Marion LWR Prairie Ridge State Natural Area - Marion LWR	Marion	Resource Conservation	55	110	1,344.900	3.000 160.000 520.000 447.500	K-7	20-3557-5	5	1970	159.700	10

Prairie State Eagle Refuge	Hancock	Land Management	47	94	270.181		G-1	50-6901-4	4	1984	89.820	
Primm's Pond	Jo Daviess	Land Management	45	89	182.940		B-4	50-6423-1	1	2006	182.940	
Rall Woods	Jo Daviess	Land Management	45	89	283.250		B-4	50-1302-1	1	2001	108.870	
	<i>Rall Woods LWR</i>					283.250			1			
Redwing Slough	Lake	Land Management	32	64	1,073.916		A-9	50-7011-2	2	1991	485.000	
	<i>Redwing Slough/Deer Lake LWR</i>					734.810			2			
Revis Hill Prairie	Mason	Land Management	47	94	419.740		G-5	50-2351-4	4	1973	55.800	5
	<i>Revis Hill Prairie NP</i>					412.700			4			
Rock Cave	Effingham	Land Management	54	107	139.360		J-7	50-2981-5	5	1981	82.360	5
	<i>Rock Cave LWR</i>					57.000			5			
	<i>Rock Cave NP</i>					79.250			5			
Rockton Bog	Winnebago	Land Management	45	90	159.760		A-6	50-4581-1	1	1970	34.720	
	<i>Rockton Bog NP</i>					67.000			1			
Round Pond	Pope	Land Management	59	117	347.436		0-7	50-1983-1	5	2022	347.436	
	<i>Round Pond South Addition NP</i>					347.436						
Sand Prairie - Scrub Oak	Mason	Land Management	47	94	1,553.090		G-4	50-6151-4	4	1969	960.000	5
	<i>Sand Prairie - Scrub Oak NP</i>					1,460.000			4			
Sandy Ford	LaSalle	Land Management	38	76	203.140		E-7	50-3281-1	1	1965	203.140	
	<i>Sandy Ford LWR</i>					200.000			1			
Shick Shack Sand Pond	Cass	Land Management	50	99	60.000		H-3	50-6511-4	4	1981	60.000	5
	<i>Shick Shack Sand Pond NP</i>					57.040			4			
Sielbeck Forest	Massac	Land Management	59	117	385.300		O-7	50-1603-5	5	1998	385.300	
	<i>Sielbeck Forest LWR</i>					385.300			5			
Sipple Slough Woods	Washington	Land Management	55	109	40.000		L-5	50-7071-4	4	1990	40.000	
	<i>Sipple Slough Woods LWR</i>					40.000			4			
Sparks Pond	Mason	Land Management	47	94	386.570		G-5	50-5853-4	4	1995	230.700	
	<i>Sparks Pond LWR</i>					386.570			4			
Spring Bay Fen	Woodford	Land Management	37	73	114.860		F-5	50-2611-1	1	1977	44.700	
	<i>Spring Bay Fen NP</i>					31.300			1			
Stemler Cave Woods	St. Clair	Land Management	57	114	387.720		L-4	50-6521-4	4	1981	174.340	5
	<i>Stemler Cave Woods NP</i>					194.820			4			
Sunbury Railroad Prairie	Livingston	Land Management	53	106	6.040		E-8	50-6861-3	3	1983	6.040	
	<i>Sunbury Railroad Prairie NP</i>					6.000			3			

Swayne Hollow		Randolph	Land Management	58	115	203.627		M-5	50-4409-4	4	2005	89.000		
	<i>Swayne Hollow NP</i>						88.000			4				
Tapley Woods		Jo Daviess	Land Management	45	89	258.724		B-4	50-1801-1	1	1969	259.160		
	<i>Tapley Woods LWR</i>	Jo Daviess					259.160			1				
Thomson-Fulton Sand Prairie		Whiteside	Land Management	37	73	82.700		C-4	50-5381-1	1	1967	36.700		
	<i>Thomson-Fulton Sand Prairie NP</i>						37.600			1				
Volo Bog		Lake, McHenry	Land Management	32	64	1,243.150		B-8, B-9	50-5391-2	2	1970	47.540	5	90,319
	<i>Pistakee Bog NP</i>						339.790			2				
	<i>Volo Bog NP</i>						186.000			2				
Wagon Lake		St. Clair	Land Management	57	114	114.200	114.200	L-5	50-6781-4	4	1998	114.200		
	<i>Wagon Lake LWR</i>						114.200			4				
Ward's Grove		Jo Daviess	Land Management	45	89	334.700		B-4	50-2011-1	1	1979	334.700		
	<i>Ward's Grove NP</i>						334.700			1				
Wilmington Shrub Prairie		Will	Land Management	40	79, 80	145.997		D-9	50-5471-2	2	1988	145.900		
	<i>Vesely Prairie Unit</i>					244.000				2	2014	244.000		
	<i>Wilmington Shrub Prairie NP</i>						142.687							
Wise Ridge Bedrock Hill		Johnson	Land Management	59	117	557.345		O-7	50-2182-5	5	2010	555.845		
Yorkville Prairie		Kendall	Land Management	38	75	16.014		C-8	50-7061-2	2	1990	16.014		
	<i>Yorkville Prairie NP</i>						4.670			2				
TOTAL STATE NATURAL AREA ACREAGE AND ATTENDANCE						55,591.042	0.000	3,942.200	34,990.974					491,989

State Fish and Wildlife Area	County	Management Division	Apportionment 2010 Districts		Current Acreage				Highway Map Codes	Property Location Codes	Region	Initial Acquisition		Fed. Proj.	Attendance
			Senate	House	Land + Water	Leased	Water	Ded./Reg				Year	Acreage		
Anderson Lake	Fulton, Schuyler	Land Management	47	94	2274.51		1,134.000		G-4	50-3011-1	1	1947	911.190	1, 6, 8, 10, 11	59,092
Banner Marsh	Fulton, Peoria	Land Management	47	93, 94	4,422.433				F-5, G-5	50-1321-1	1	1973	227.500	1	78,736
Big Bend	Whiteside	Land Management	37	73	2,650.270		58.000		C-4, D-4	50-1351-1	1	1972	1,188.000	5, 10	
Bull Valley	McHenry	Land Management	32	63	126.850		93.330		B-8	50-3729-2	2	2002	126.850		
Burning Star	Jackson	Land Management	59	118	4,508.341				I-3	50-5054-5	5	2015	4,508.341	6	
Cape Bend	Alexander	Land Management	59	118	1,368.680				O-6	50-1843-5	5	2002	1,368.680		
Carlyle Lake	Fayette	Land Management	55	110	1,768.710	8,258.000	60.000		K-6	50-1366-5	5	1972	4.380	1, 10	141,866
Chouteau Island	Madison	Land Management	56	111	2,330.840		8.160		K-4	50-2883-4	4	2000	188.630		
Coffeen Lake	Montgomery	Land Management	54	108	601.314	1,440.000			J-6	50-6321-4	4	2004	180.500	1, 3, 10, 12	62,662
Coleta Ponds	Whiteside	Land Management	37	74	11.710		3.000		C-5	50-3051-1	1	1949	11.710		
Copperhead Hollow	Jersey	Land Management	50	100	1,446.193				J-3	50-4086-4	4	2007	1,152.300	10	
Crawford County	Crawford	Land Management	51	102	1,121.600				J-10	50-1711-5	5	1961	13.500		19,570
Crow's Foot	Boone	Land Management	45	89	109.639				B-7	50-4522-1	1	2002	109.639		
Des Plaines	Will	Land Management	40, 43	80, 86	4,010.810		90.000		D-8, D-9	50-1431-2	2	1955	273.190	1	392,580
		<i>Des Plaines Dolomite Prairies LWR</i>						575.000			2				
		<i>Grant Creek Prairie NP</i>						78.000			2				
Des Plaines Game Propagation Center	Will	Land Management	40	80	320.000				D-9	50-4214-2	2	1960	320.000		
Devil's Island	Alexander, Union	Land Management	59	118	2,740.960				O-6	50-1842-5	5	2003	2,740.960		
Donnelley	Putnam	Land Management	53	105	664.600				D-6	50-2081-1	1	1981	280.000	5, 10	54,107
Double "T"	Fulton	Land Management	47	94	1,957.160		90.000		F-4	50-1703-1	1	2001	1,957.160	8	
Fox Creek	Richland, Wayne	Land Management	55, 58	110, 116	2,150.684				K-9	50-4461-5	5	2021	2,090.953	6, 10	
Green River	Lee	Land Management	37	73	2,563.330				C-5, C-6, D-5, D-6	50-1521-1	1	1940	480.000	6	19,782
Hamilton County	Hamilton, White	Land Management	58	116	1,683.000		71.000		M-8	50-2741-5	5	1960	99.000	1	251,687
Heidecke Lake	Grundy	Land Management	53	106		1,474.720			D-8	50-2702-2	2			1	
Henderson County	Henderson	Land Management	47	94	87.520		27.000		F-2	50-2661-1	1	1961	84.020		7,206

Henderson Creek		Henderson	Land Management	47	94	2,610.766		137.600		50-1822-1	1	2007	2,472.154		
Horseshoe Lake - Alexander	<i>Horseshoe Lake NP</i>	Alexander	Land Management	59	118	11,772.161		1,946.000		O-6, P-6 50-1441-5	5	1927	49.560	1, 6, 8, 10	186,935
								492.000			5				
Iris and Jack Witkowsky		Jo Daviess	Land Management	45	89	1,336.880				B-3, B-4 50-7051-1	1	1986	405.000		
Iroquois County	<i>Hooper Branch Savanna NP</i> <i>Iroquois County State Wildlife Area LWR</i>	Iroquois	Land Management	53	106	2,788.410		13.000		E-10 50-1481-3	3	1944	1,920.000	6	25,054
								560.000			3				
								1,913.000			3				
James C. Helfrich Game Propagation Center		Logan	Land Management	44	87	28.420				H-6 50-4215-4	4	1970	741.030		
Jim Edgar Panther Creek	<i>Cox Creek Hill Prairies LWR</i> <i>Panther Creek Hill Prairie LWR</i>	Cass	Land Management	50	99	16,550.560		245.000		H-4 50-6261-4	4	1970	15,573.990		363,429
								575.000			4				
								32.000			4				
Kaskaskia River	<i>New Athens Woods LWR</i>	Monroe, Randolph, St. Clair	Land Management	58	115	16,420.546	2,300.000	1,976.100		L-4, L-5, M-4, 50-1311-4	4	1965	161.730	1, 6, 8	338,700
								266.900			4				
Kinkaid Lake		Jackson	Land Management	58	115	3,757.182		3,000.000		N-6 50-3351-5	5	1981	5,077.800	1	298,360
Lake Depue		Bureau	Land Management	53	105	2,348.360		918.000		D-6 50-1491-1	1	1970	1,942.000	5, 10	
LaSalle Lake		LaSalle	Land Management	53	106	5.000	2,053.000			D-7, D-8, E-7, 50-7091-1	1	1991	5.000	1	89,374
Mackinaw	<i>ParkLands NP</i>	Tazewell	Land Management	44	87	1,528.000		3.800		F-6 50-1671-1	1	1970	535.000	5	41,564
								40.000							
Marseilles		LaSalle	Land Management	53	106	2,514.740		22.000		D-7 50-1561-1	1	1973	667.000		
Marshall County	<i>Marshall County Hill Prairies LWR</i>	Marshall, Peoria, Putnam	Land Management	53	105	6504.582		4,140.000		E-6 50-1571-1	1	1955	2,570.000	1, 5, 6, 8, 10	141,134
								42.500			1				
Mautino		Bureau	Land Management	37	73	910.790		74.200		D-5 50-7301-1	1	1990	891.000		41,073
Mazonia-Braidwood		Grundy, Kankakee, Wi	Land Management	40	79	2,829.224	3,765.000	900.000		E-8, E-9 50-3501-2	2	1986	1,017.410	1	404,762
Meredosia Lake		Morgan	Land Management	50	99, 100	925.000				H-3 50-7191-4	4	1990	925.000		
Mermet Lake	<i>Mermet Lake Flatwoods LWR</i> <i>Mermet Swamp NP</i>	Massac	Land Management	59	117	2,255.780		690.000		O-7 50-1601-5	5	1949	10.000	1, 6	192,827
								70.000			5				
								43.000			5				
Middle Fork	<i>Kinney's Ford Seep LWR</i>	Vermilion	Land Management	52	104	2,741.254				G-10 50-3162-3	3	1973	74.800		
								37.600			3				

Mississippi River	Calhoun, Jersey	Land Management	50	100	29.100	14,425.000		J-2, J-3, K-3, K 50-1651-4	4			1, 8, 10	288,012
	<i>Jennings Hill NP</i>							29.100					
	<i>Red's Landing</i>				16.350				4	1963	16.350		
	<i>Rip Rap Landing</i>				2,640.660	200.000			4	1969	1,231.630		
	<i>Titus Hollow (Pool 25)</i>				3.520				4	1969	3.520		
Mississippi River - Pool 16	Rock Island	Land Management	36, 47	72, 94		5,115.500		50-1851-1	1				
Mississippi River - Pool 17	Rock Island	Land Management	47	94		1,386.000		50-1861-1	1				
Mississippi River - Pool 18	Henderson	Land Management	47	94		2,872.050		50-1871-1	1				
Mississippi River - Pool 21	Adams	Land Management	50	99		1,552.870		50-1881-4	4				
Mississippi River - Pool 22	Adams, Pike	Land Management	50	99, 100		3,479.000		50-1891-4	4				
Mississippi River - Pool 24	Pike	Land Management	50	100		2,051.000		50-1901-4	4				
Morris Wetland	Grundy	Land Management	53	106	835.380			D-8 50-2703-2	2	2009	835.380		
Mt. Vernon Game Propagation Center	Jefferson	Land Management	58	116	739.000	8.000		L-7, M-7 50-4212-5	5	1929	759.000		
Nauvoo Flat Wildlife Sanctuary (Pool No. 19)	Hancock	Land Management	47	94		700.000		F-1 50-6271-4	4				
Newton Lake	Jasper	Land Management	51	102		2,550.000		K-8 50-2001-5	5			1, 6	160,605
Oquawka (Pool No. 18)	Henderson	Land Management	47	94		302.450		E-2 50-3211-1	1				
Peabody River King	St. Clair	Land Management	57	114	1,914.520	403.000		L-5 50-7161-4	4	1993	1,796.140	1	133,250
Pekin Lake	Tazewell	Land Management	47	93	1,488.070	548.000		F-5 50-1691-1	1	1966	1,087.850		
Piatt County Unit	Piatt	Land Management	44	88	791.270			H-8 50-5443-3	3	2002	640.270		
	<i>Upper Sangamon River LWR</i>							791.270	3				
Powerton Lake	Tazewell	Land Management	47	93	80.000	1,429.000		F-5 50-3251-1	1	1989	80.000	1	46,180
Ray Norbut	Pike, Scott	Land Management	50	100	1,755.224			I-3 50-1681-4	4	1970	862.000	6, 10	3,900
Rend Lake	Franklin, Jefferson	Land Management	58	116		12,690.000		L-7, M-7 50-4485-5	5	1996	22.000	1, 6	310,001
Rice Lake	Fulton	Land Management	47	94	6,811.150	1,383.000		G-4, G-5 50-1701-1	1	1943	2,215.730	1, 6, 8	214,078
Saline County	Gallatin, Saline	Land Management	59	117	1,270.420	105.000		N-8 50-4641-5	5	1959	40.000	1	197,711
	<i>Horseshoe Geological Area LWR</i>							1.600	5				
Sam Dale Lake	Wayne	Land Management	58	116	1,302.000	194.000		L-8 50-1961-5	5	1959	40.000	1, 6	145,730
Sangamon River	Sangamon	Land Management	48	95	179.350			H-5 50-1761-4	4	1928	126.850	10	

		Land Management												
Sanganois	Cass, Mason, Schuyler	Land Management	50	99	11701.5	1,826.000		G-3, G-4, H-	50-1771-4	4	1948	3,161.780	1, 6, 8, 10	71,884
	<i>Barkhausen Woods LWR</i>									4				
Shelbyville	Moultrie, Shelby	Land Management	54	107	0.410	6,320.590		I-7, I-8	50-4969-3	3	1976	0.200	1, 6	495,281
Snakeden Hollow	Knox	Land Management	47	93	2,990.309	380.000		E-4	50-6941-1	1	1987	2,373.000	1, 6, 10	99,900
Spring Lake	Tazewell	Land Management	47	93	2,443.880	1,285.000		F-5, G-5	50-5241-1	1	1950	632.000	1, 9	245,740
Ten Mile Creek	Hamilton, Jefferson	Land Management	58	116	5,964.160			L-7, L-8, M-7,	150-7021-5	5	1988	5,823.860	1, 6	95,550
Turkey Bluffs	Randolph	Land Management	58	115	2,264.310	8.000		M-5, N-5	50-1971-4	4	1980	1,886.560	6	42,987
Union County	Union	Land Management	59	118	6,365.531	1,303.000		O-6	50-1841-5	5	1943	40.000	1, 6, 8	45,586
Woodford	Tazewell, Woodford	Land Management	53	105	5,803.721	4,976.226		E-5, E-6, F-5,	150-3031-1	1	1928	60.000	1	120,036
TOTAL STATE FISH AND WILDLIFE AREA ACREAGE AND ATTENDANCE					174,136.644	74,164.180	28,319.416	5,675.370						5,926,931

State Trail and Greenway	County	Management Division	Apportionment 2010 Districts		Current Acreage				Highway Map Codes	Property Location Codes	Region	Initial Acquisition		Federal Project Code
			Senate	House	Land + Water	Leased	Water	Ded./Reg				Year	Acreage	
Burnham Greenway	Cook	Land Management	13, 17	25, 33	10.230				C-10	50-5602-2	2	1997	10.230	
Jane Addams	Stephenson	Land Management	45	89, 90		142.170			A-5	50-3241-1	2	2011	142.700	
Sangamon Valley	Macoupin, Menard, Sangamon	Land Management	48, 54	95, 108	428.830				H-5, I-5	50-4763-4	4	2001	599.600	
Tunnel Hill	Johnson, Pulaski, Saline, Williamson	Land Management	59	117, 118	906.507				O-7, N-7, N-	50-7271-5	5	1991	784.300	322,338
TOTAL STATE TRAIL AND GREENWAY ACREAGE AND ATTENDANCE					1,345.567	142.170	0.000	0.000						322,338

State Memorial	County	Management Division	Apportionment 2010 Districts		Current Acreage				Highway Map Codes	Property Location Codes	Region	Initial Acquisition		Federal Project Code	Attendance
			Senate	House	Land + Water	Leased	Water	Ded./Reg				Year	Acreage		
Buel House	Pope	Land Management	59	117	0.300				O-8	50-4362	5	1992			
Campbell's Island - Moline	Rock Island	Land Management	36	72	4.113				D-3	50-4159	1	1906			
Fort Edwards	Hancock	Land Management	47	94	0.100				G-1	50-2291-4	4	1931	0.060		
Governor Bond Memorial	Randolph	Land Management	58	115	0.460				M-5	50-4316	4	1946			
Governor Coles Memorial	Madison	Land Management	56	112	0.250				K-4	50-4317	4	1927			
Governor Horner Memorial	Cook	Land Management	20	40	0.000				C-10	50-4318	2	1948			
Governor Small Memorial	Kankakee	Land Management	40	79	0.000				E-9	50-4319	2	1947			

Illinois Vietnam Veterans Memorial	Sangamon	Land Management	48	95	1.930				H-5	50-4270	4	1988		
Kaskaskia Bell Memorial	Randolph	Land Management	58	115	0.380				M-5	50-4329	4	1946	2,552	
Korean War Memorial	Sangamon	Land Management	48	95	1.929				H-5	50-4272	4	1999	45,232	
Lincoln Monument Memorial	Lee	Land Management	37	74	0.630				C-6	50-4324	1	1921		
Lincoln Trail Memorial	Lawrence	Land Management	51	102	25.050				K-10	50-4338	4	1936		
Lovejoy Monument	Madison	Land Management	56	111	0.100				K-4	50-4334	4	1923		
Norwegian Settlers Memorial	LaSalle	Land Management	38	75	0.100				D-7	50-4325	1	1934		
Wild Bill Hickok Memorial	LaSalle	Land Management	37	74	1.900				D-6	50-4326	1	1929		
World War II Memorial *	Sangamon	Land Management	48	95	1.360				H-5	50-4274	4	2003		
TOTAL STATE MEMORIAL ACREAGE AND ATTENDANCE					38.602	0.000	0.000	0.000						47,784

State Boating Access Area	County	Management Division	Apportionment 2010 Districts		Current Acreage				Highway Map Codes	Property Location Codes	Region	Initial Acquisition		Federal Project Code	Attendance	
			Senate	House	Land + Water	Leased	Water	Ded./Reg				Year	Acreage			
Crosses Corner (Pool 17)	Mercer	Land Management	47	94			2.000			D-2	50-3150-1	1				
Golconda Marina	Pope	Land Management	59	117	534.700			13.000		O-8	50-6921-5	5	1988	221.350	1	39,890
Henderson Creek (Pool No. 19)	Henderson	Land Management	47	94			49.300			E-2, F-2	50-2401-1	1				
Meyers Landing (Pool No. 21)	Adams	Land Management	50	99	3.000					G-1	50-2911-4	4	1970	3.000		
Miller's Hollow (Pool No. 13)	Carroll	Land Management	45	89			90.210			B-4	50-2801-1	1				
Putney's Landing (Pool No. 18)	Henderson	Land Management	47	94			125.920			E-2	50-2441-1	1		1		
TOTAL STATE BOATING ACCESS AREA ACREAGE AND ATTENDANCE					537.700	267.430	13.000	0.000							39,890	

State Recreation Area	County	Management Division	Apportionment 2010 Districts		Current Acreage				Highway Map Codes	Property Location Codes	Region	Initial Acquisition		Federal Project Code	Attendance	
			Senate	House	Land + Water	Leased	Water	Ded./Reg				Year	Acreage			
Butterfield Trail	Iroquois	Land Management	53	106	142.740					F-9	50-1484-3	3	2007	142.740		
Clinton Lake	DeWitt	Land Management	44	88	51.910	9,300.000				G-7, H-7	50-1791-3	3	1989	7.010	1, 8, 10	1,035,312
Eldon Hazlet	Clinton	Land Management	55	110	144.630	2,531.470				K-6	50-1361-4	4	1968	38.760	1, 5	382,440
Johnson Sauk Trail	Henry	Land Management	47	93	1,360.820			59.000		D-5	50-3041-1	1	1947	16.320	1, 5	387,115

Statement of Acreage and Related Data

STATE OF ILLINOIS
DEPARTMENT OF NATURAL RESOURCES

FY 2023 LAND AND WATER REPORT 20

Kickapoo	Vermilion	Land Management	52	104	4,197.076	184.000		G-10, H-10	50-3161-3	3	1939	1,327.020	1, 9	1,338,904
	<i>Carl Flierman's River NP</i>									3				
	<i>Middle Fork Woods NP</i>									3				
North Point Marina	Lake	Land Management	31	61	78.140			A-9	50-3004-2	2	1972	23.060	1, 7, 13	
Randolph County	Randolph	Land Management	58	115	1,206.010	65.000		M-5	50-4401-4	4	1958	25.000	1, 5	261,455
Sahara Woods	Saline, Williamson	Land Management	59	117	4,001.380			N-7, N-8	50-4642-5	5	1999	4,001.380	1	77,376
Washington County	Washington	Land Management	58	115	1,547.400	325.000		L-6	50-5401-4	4	1959	160.000	1, 5	540,910
	<i>Posen Woods NP</i>									4				
Wayne Fitzgerrell	Franklin, Jefferson	Land Management	58	116	6.340	3,235.270		M-7	50-4481-5	5	1996	6.340	1, 5, 6	1,323,528
William W. Powers	Cook	Land Management	17	33	613.820	419.000		C-10	50-5601-2	2	1947	160.000	1	480,754
World Shooting and Recreation Complex	Randolph	Land Management	58	115	1,619.765			M-5	50-7451-4	4	2003	1,178.830	1, 10	
TOTAL STATE RECREATION AREA ACREAGE AND ATTENDANCE						14,970.031	15,066.740	1,052.000	142.430					5,827,794

State Forest	County	Management Division	Apportionment 2010 Districts		Current Acreage				Highway Map Codes	Property Location Codes	Region	Initial Acquisition		Federal Project Code	Attendance
			Senate	House	Land + Water	Leased	Water	Ded./Reg				Year	Acreage		
Big River	Henderson	Land Management	47	94	3,017.666				E-2	50-5801-1	1	1941	1,047.250	1	209,331
	<i>Harry N. Patterson Savanna LWR</i>										1				
Hidden Springs	Shelby	Land Management	54	107	1,129.732		4.400		J-7, J-8	50-5901-3	3	1957	313.920		61,990
Lowden-Miller	Ogle	Land Management	45	89	2,355.575				C-6	50-7421-1	1	1992	1,185.900	1	64,000
Sand Ridge	Mason	Land Management	47	94	7,604.360				G-4, G-5	50-5851-4	4	1939	5,504.060	10	93,550
Spoon River	Knox	Land Management	47	93	1,680.800				E-4	50-6943-1	1	2003	1,680.800		
Trail of Tears	Union	Land Management	59	118	5,199.240		5.000		N-6, O-6	50-5951-5	5	1932	3,558.000	6, 9	23,850
	<i>Ozark Hills NP</i>										5				
TOTAL STATE FOREST ACREAGE AND ATTENDANCE						20,987.373	0.000	9.400	762.850						452721

State Tree Nursery	County	Management Division	Apportionment 2010 Districts		Current Acreage				Highway Map Codes	Property Location Codes	Region	Initial Acquisition		Federal Project Code	Attendance
			Senate	House	Land + Water	Leased	Water	Ded./Reg				Year	Acreage		
Mason	Mason	Resource Conservation	47	94	240.000				G-5	20-2601-4	4	1934	80.000	9	
Union	Union	Resource Conservation	59	118	120.000				N-6, O-6	20-2602-5	5				
TOTAL STATE TREE NURSERY ACREAGE AND ATTENDANCE						360.000	0.000	0.000	0.000						0

State Habitat Area	County	Management Division	Apportionment 2010 Districts		Current Acreage				Highway Map Codes	Property Location Codes	Region	Initial Acquisition		Attendance
			Senate	House	Land + Water	Leased	Water	Ded./Reg				Year	Acreage	
Alvah Borah	Wayne	Land Management	58	116	87.800				L-9	50-7031-5	5	1986	87.800	
Birkbeck	DeWitt	Land Management	44	88	80.000				G-6	50-1793-3	3	2006	80.000	10
Bradford	Stark	Land Management	37	73	103.500				E-5	50-2762-1	1	1997	40.000	10
Campbell Pond	Franklin, Jackson	Land Management	58, 59	115, 118	510.800				M-6	50-7231-5	5	1988	160.000	6, 10
	<i>Campbell Lake LWR</i>							510.800						
Cecil E. Meeker	Jasper	Land Management	51	102	72.000				J-9	50-4802-5	5	1992	72.000	
Chatsworth	Livingston	Land Management	53	106	240.000				F-8	50-3873-1	1	2017	160.000	6, 10
Clifton	Iroquois	Land Management	53	106	80.000				E-9	50-1482-3	3	2001	80.000	10, 11
Dublin Highlands	Stephenson	Land Management	45	89	121.770				B-5	50-3243-1	1	2001	121.770	10
Finrock	DeWitt	Land Management	44	87	377.210				G-6	50-1788-3	3	2008	377.210	10
Freeman Mine	Montgomery	Land Management	54	108	179.620				I-5	50-4765-4	4	1991	179.620	
Gifford	Champaign	Land Management	51	101	100.500				G-9	50-3160-3	3	2004	100.500	10
Hallsville	DeWitt	Land Management	44	87	82.900				G-6	50-1792-3	3	1994	82.900	10
Heron Woods	Cook	Land Management	25	49	286.180				C-8	50-7322-2	2	2001	286.180	
Herschel Workman	Vermilion	Land Management	51	101	136.160				G-9	50-3166-3	3	1991	88.000	10
Hindsboro	Douglas	Land Management	51	101	85.523				I-9	50-2022-3	3	1998	80.000	10
Kilbuck Creek	Ogle	Land Management	45	89	37.040				C-7	50-6841-1	1	1983	37.040	
Larry D. Closson	Douglas	Land Management	51	101	139.670				I-9	50-2024-3	3	2007	139.67	
Little Rock Creek	Carroll	Land Management	45	89	148.720				C-5	50-1339-1	1	2004	148.720	10, 11
Loda	Iroquois	Land Management	53	106	160.000		2.000		F-9	50-3170-3	3	2000	160.000	
Manito	Tazewell	Land Management	47	93	78.000				G-5	50-5854-1	1	1998	78.000	10
Max and Edward Rowe	Hancock	Land Management	47	94	30.500				F-1	50-3883-4	4	1999	30.500	
Maytown	Lee	Land Management	37	73	158.920				D-6	50-1523-1	1	1999	158.920	10
Milks Grove	Iroquois	Land Management	53	106	79.560				F-9	50-1483-3	3	2006	79.560	10

Millroad Marsh	Whiteside	Land Management	37	73	39.800			C-4	50-3842-1	1	1998	39.800	10
Palatine Road Marsh	Cook	Land Management	26	52	43.414			B-9	50-3723-2	2	1995	43.414	
Paul C. Burrus	Coles	Land Management	51	102	376.500			I-9	50-2422-3	3	1998	200.000	10
Perdueville	Ford	Land Management	51	101	282.900			G-8	50-3763-3	3	1995	122.900	6, 10
Rail Splitter	Sangamon	Land Management	48	95	38.830			H-5	50-6821-4	4	1969	40.900	
Reed Wildlife	Hancock	Land Management	47	94	68.000			F-1	50-7221-4	4	1989	68.000	
Sam and Florence Atkinson Forest	Wayne	Land Management	58	116	336.600			L-8	50-2591-5	5	1979	40.000	
Sand Prairie	Lee	Land Management	37	73	317.970			D-5	50-1522-1	1	1992	317.970	10
Saybrook	McLean	Land Management	44	88	86.500			G-8	50-3762-3	3	1991	86.500	10, 11
Sibley	Ford	Land Management	53	106	635.230			F-8	50-3764-3	3	2002	635.230	
Skinner Farm	Johnson	Land Management	59	117	220.400	4.000		O-7	50-2511-5	5	1970	124.300	
South Shore	Clinton	Land Management	55	110	51.108			K-6, L-6	50-1362-4	4	1966	39.090	
Steward	Lee	Land Management	37	74	80.000	4.500		C-7	50-4882-1	1	1994	80.000	10
Victoria	Knox	Land Management	47	93	241.400			E-4	50-6942-1	1	1995	241.400	10
Whitefield	Marshall	Land Management	53	105	118.000			E-6	50-1574-1	1	2003	118.000	10
Wildcat Hollow	Effingham	Land Management	55	110	730.290			J-8, K-8	50-6101-5	5	1968	280.400	10
Willow Creek	Edgar	Land Management	51	102	208.654			I-10	50-2023-3	3	1999	87.000	10

TOTAL STATE HABITAT AREA ACREAGE AND ATTENDANCE 7,251.969 0.000 10.500 510.800 0

Other / Miscellaneous Department Property	County	Management Division	Apportionment 2010 Districts		Current Acreage				Highway Map Codes	Property Location Codes	Region	Initial Acquisition		Federal Project Code	Attendance
			Senate	House	Land + Water	Leased	Water	Ded./Reg				Year	Acreage		
Carlyle Dam West Resort Area	Clinton	Land Management	55	110			39.740			K-6	50-1363-4	4			
Conservation World	Sangamon	Administration	48	95	40.000			1.000		H-5	10-2525-4	4	1923	40.000	
Consolidation Coal Mine # 14	Macoupin	Mines & Minerals	54	108	29.670					J-5	60-6001-4	4	1976	31.800	
Emerald Mound	St. Clair	Land Management	57	114	3.480					L-5	50-4315	4	1968		
Halfway Tavern	Marion	Land Management	55	110	4.000					L-7	50-4320	5	1971		
Havana Field Headquarters	Mason	Resource Conservation	47	94	5.440					G-4	20-5101-4	4	1936	3.500	1

Statement of Acreage and Related Data

STATE OF ILLINOIS
DEPARTMENT OF NATURAL RESOURCES

FY 2023 LAND AND WATER REPORT 23

Hofmann Tower	Cook	Land Management	1	2	0.000				C-9	50-4322	2	1983		
Illinois River Biological Station	Mason	Resource Conservation	47	94	1.140	0.300			G-4	20-3425-1	4	2012	1.114	1
Jack C. Perschbacher Service Center	Sangamon	Administration	54	108	7.400				I-5	10-1117-4	4	1972	7.280	
Kankakee River Dam	Kankakee	Land Management	40	79	5.750				E-9	50-3122-2	2	1959	5.750	
Millhurst Dam	Kendall	Land Management	38	75	25.380				D-8	50-6801-2	2	1982	25.380	
Office of Mines & Minerals / Benton Mine Rescue Station	Franklin	Mines & Minerals	58	116	0.950				M-7	60-6009-5	5	1910	0.650	
Office of Mines & Minerals / Fair View Heights	St. Clair	Mines & Minerals	57	113	30.320				L-4	60-6065-5	5	2023	30.320	
Office of Mines & Minerals / AML Benton Office Building	Franklin	Mines & Minerals	58	116	0.870				M-7	60-6021-55	5	2023	0.870	
Prairie Wind	Coles, Douglas, Moultr	Land Management	51, 54	101, 107	51.388				I-8, I-9	50-7381-3	3	1991	266.600	
Putnam County	Putnam	Land Management	53	105	267.500				D-6	50-4281-1	1	1971	267.500	
Region V Headquarters	Franklin	Land Management	58	116	34.460				M-7	50-5051-5	5	1938	37.170	
Schmoeger Park Buffer	Peoria	Land Management	46	92	12.987				F-5	50-7241-1	1	1970	12.987	
Springfield IDNR Service Building	Sangamon	Administration	48	95	7.770				H-2	10-2554-4	4	1999	2.380	
Stiritz Landing	Madison	Land Management	50	100	2.400				K-4	50-1293-4	4	1997	2.400	
Veterans Parkway Wetland Mitigation Site	Sangamon	Administration	48	95	14.793				H-5	10-2525-4	4	2004	14.793	

TOTAL OTHER DEPARTMENT PROPERTY ACREAGE AND ATTENDANCE 545.698 39.740 1.300 0.000 0

Illinois State Museum Property	County	Management Division	Apportionment 2010 Districts		Current Acreage				Highway Map Codes	Property Location Codes	Region	Initial Acquisition		Federal Project Code	Attendance
			Senate	House	Land + Water	Leased	Water	Ded./Reg				Year	Acreage		
Briscoe Mounds	Will	Illinois State Museum	43	86	43.090				D-8	94-1005-2	2	1989	43.090		
Dickson Mounds	Fulton	Illinois State Museum	47	94	235.090				G-4	94-1004-1	1	1945	163.750		
Modoc Shelter	Randolph	Illinois State Museum	58	115	0.470				M-4	94-1007-4	4	1966	0.470		

TOTAL ILLINOIS STATE MUSEUM PROPERTY ACREAGE AND ATTENDANCE 278.650 0.000 0.000 0.000 0

National Wildlife Refuge	County	Management Division	Apportionment 2010 Districts		Current Acreage				Highway Map Codes	Property Location Codes	Region	Initial Acquisition		Federal Project Code	Attendance
			Senate	House	Land + Water	Leased	Water	Ded./Reg				Year	Acreage		
Hackmatack NWR	McHenry	Land Management	35	69	148.625		9.040		A-6	50-3720-2	2	2012	71.790		

TOTAL NATIONAL WILDLIFE REFUGE ACREAGE AND ATTENDANCE 148.625 0.000 9.040 0.000 0

State Historic Sites	County	Management Division	Apportionment 2010 Districts			Current Acreage				Highway Map Codes	Property Location Codes	Region	Initial Acquisition		Federal Project Code	Attendance
			Senate	House	Land + Water	Leased	Water	Ded./Reg	Year				Acreage			
Albany Mounds	Whiteside	Land Management	37	73	231.850					C-4	50-4128	1	1970			
Apple River Fort	Jo Daviess	Land Management	45	89	6.150					B-4	50-4230	1	2001			7,386
Bishop Hill	Henry	Land Management	47	93	9.566					E-4	50-4153	1	1945			21,834
Black Hawk	Rock Island	Land Management	36	72	213.589					D-3	50-4150	1	1927			121,850
Bryant Cottage Memorial	Piatt	Land Management	44	88	0.450					H-8	50-4145	3	1947			1,283
Cahokia Courthouse	St. Clair	Land Management	57	114	1.590					L-4	50-4147	4	1936			395
Cahokia Mounds	St. Clair	Land Management	56, 57	112, 113	2,741.126					K-4	50-4158	4	1925			149,087
Carl Sandburg Home	Knox	Land Management	36	71	1.000					E-3	50-4011	1	1970			1,560
Crenshaw House	Gallatin	Land Management	59	117	7.1					N-8	50-4238	5	2001			
Dana Thomas House	Sangamon	Land Management	48	96	3.280					H-5	50-4235	4	1981			18,160
David Davis Mansion	McLean	Land Management	46	91	4.573					G-7	50-4226	3	1959			24,981
Douglas Tomb Memorial	Cook	Land Management	13	26	2.200					C-10	50-4223	2	1865			2,675
Fort De Chartres	Randolph	Land Management	58	115	1,106.910					M-4	50-4222	4	1913			126,566
Fort Kaskaskia	Randolph	Land Management	58	115	243.834					M-4	50-4234	4	1891			60,224
Grand Village of the Illinois	<i>Zimmerman Property</i>	Land Management	38	76	135.000					D-7	50-4364	1	1992			
Hotel Forence	Cook	Land Management	17	34	3.000					C-10	50-4239	2	1991			
Illinois Governor's Mansion	Sangamon	Land Management	48	96	2.750					H-5	50-4370	4	1853			
Jarrot Mansion	St. Clair	Land Management	57	114	2.650					L-4	50-4328	4	1980			
Jubilee College	Peoria	Land Management	47	93	84.200					F-5	50-4256	1	1934			38,500
Kincaid Mounds	Massac	Land Management	59	117	114.080					O-7	50-4323	5	1976			
Lewis & Clark	Madison	Land Management	56	111	53.718					K-4	50-4258	4	1973			149,386
Lincoln's Log Cabin	<i>Shilo Church</i>	Land Management	51	101	86.664					I-8	50-4340	3	1929			89,803
Lincoln's New Salem	Menard	Land Management	54	108	685.940					H-4	50-4352	4	1919			374,418
Lincoln Tomb Memorial	Sangamon	Land Management	48	95	12.400					H-5	50-4267	4	1895			134,949

Lincoln-Herndon Law Office	Sangamon	Land Management	48	96	0.900			H-5	50-4120	4	1985		11,119
Martin-Boismenu House	St. Clair	Land Management	57	114	0.610			L-4	50-4327	4	1999		
Metamora Courthouse Memorial	Woodford	Land Management	53	105	0.200			F-6	50-4277	1	1921		4,073
Moore House Memorial	Coles	Land Management	51	101	1.500			I-8	50-4336	4	1935		
Mt. Pulaski Courthouse Memorial	Logan	Land Management	44	87	1.500			H-6	50-4335	4	1935		4,674
Old Market House Memorial	Jo Daviess	Land Management	45	89	0.788			A-3	50-4331	1	1947	0.000	
Old State Capitol	Sangamon	Land Management	48	96	2.460			H-5	50-4013	4	1962		622
Pierre Menard Home Memorial	Randolph	Land Management	58	115	1.500			M-4	50-4330	4	1929		252
Postville Court House	Logan	Land Management	44	87	1.140			G-6	50-4295	4	1953		3,965
Pullman Factory	Cook	Land Management	17	34	10.020			C-10	50-4363	2	1991		20,403
Rose Hotel-Elizabethtown	Hardin	Land Management	59	117	1.800			O-8	50-4360	5	1989		
Shawneetown Bank	Gallatin	Land Management	59	117	20.310			N-8	50-4307	5	1940		
U.S. Grant Home Memorial	Jo Daviess	Land Management	45	89	8.100			A-3	50-4332	1	1931		36,771
Vachel Lindsay Home	Sangamon	Land Management	48	96	0.200			H-5	50-4106	4	1990		233
Vandalia State House Memorial	Fayette	Land Management	55	110	2.300			K-6	50-4314	5	1918		9,913
Washburne House	Jo Daviess	Land Management	45	89	1.120			A-3	50-4333	1	1968		913
Zimmerman Property	LaSalle	Land Management	38	76	135.000			D-7	50-4364	1	1992		
* attendance compiled													
TOTAL ILLINOIS STATE HISTORIC SITE ACREAGE AND ATTENDANCE						5,943.068	0.000	0.000	0.000				1,415,995

ALL IDNR SITES	County	Management Division	Apportionment 2010 Districts		Current Acreage				Highway Map Codes	Property Location Codes	Region	Initial Acquisition		Federal Project Code	Attendance
			Senate	House	Land + Water	Leased	Water	Ded./Reg				Year	Acreage		
GRAND TOTALS FOR ALL DEPARTMENT PROPERTIES						404,660.326	93,063.160	43,724.140	51,212.361						40,716,069

Federal Projects Key
This key identifies State Federal Aid assistance programs used for Land Acquisition and Development

- | | |
|--|--|
| 1 Dingell-Johnson - Federal Aid in Sport Fish Restoration | 9 Civilian Conservation Corps |
| 2 Federal Highway Administration Great River Road Foundation | 10 Other License Revenue Funds - State Pheasant Fund, Illinois Habitat Fund, State Furbearer Fund, Migratory Waterfowl |
| 3 Historic Preservation | Stamp Fund, Hunter's Heritage |
| 4 Housing and Urban Development | 11 Ducks Unlimited Contribution |
| 5 Land and Water Conservation Fund | 12 State Wildlife Grant Program |
| 6 Pittman-Robertson - Federal Aid in Wildlife Restoration | 13 Boating Infrastructure Grant Program |
| 7 Clean Vessel Act | |

Adeline Jay Geo-Karis Illinois Beach SP	4
Albany Mounds SHS	24
Alorton Heron Rookery SNA	7
Alvah Borah SHA	21
American Beech Woods NP	5
Andalousia Slough SNA	7
Anderson Lake SFWA	15
Annbriar Karst SNA	7
Apple River Canyon LWR	4
Apple River Canyon NP	4
Apple River Canyon SP	4
Apple River Fort SHS	24
Argyle Hollow Barrens NP	4
Argyle Lake SP	4
Ayers Sand Prairie NP	7
Ayers Sand Prairie SNA	7
Banner Marsh SFWA	15
Barkhausen Woods LWR	18
Barton-Sommer Woodland NP	7
Barton-Sommer Woodland SNA	7
Beall Woods LWR	4
Beall Woods NP	4
Beall Woods SCA	4
Beaver Dam SP	4
Berryville Shale Glade NP	7
Berryville Shale Glade SNA	7
Big Bend SFWA	15
Big Grand Pierre Glade LWR	7
Big Grand Pierre Glade SNA	7
Big River SF	20

Birkbeck SHA	21
Bishop Hill SHS	24
Black Crown Marsh LWR	8
Black Crown Marsh SNA	8
Black Hawk SHS	24
Bohm Woods NP	5
Bradford SHA	21
Brainerd Cave LWR	6
Briscoe Mounds ISM	23
Brown Barrens NP	8
Brown Barrens SNA	8
Bryant Cottage State Memorial SHS	24
Buel House SM	18
Buffalo Rock SP	4
Bull Valley SFWA	15
Burnham Greenway STG	18
Burning Star SFWA	15
Burton Cave NP	8
Burton Cave SNA	8
Butterfield Trail SRA	19
Cache River LWR	8
Cache River SNA	8
Cahokia Court House SHS	24
Cahokia Mounds SHS	24
Calamus Lake NP	8
Calamus Lake SNA	8
Campbell Lake LWR	21
Campbell Pond SHA	21
Campbell's Island - Moline - SM	18
Cape Bend SFWA	15

Carl Flierman's River NP	20
Carl Sandburg Home SHS	24
Carlyle Dam West Resort Area ODP	22
Carlyle Lake SFWA	15
Castle Rock SP	4
Cave Creek Glade NP	8
Cave-In-Rock SP	4
Cecil E. Meeker SHA	21
Cecil White Prairie LWR	8
Cecil White Prairie SNA	8
Cedar Glen LWR	8
Cedar Glen NP	8
Cedar Glen SNA	8
Cedar Lake Bog NP	8
Cedar Lake Bog SNA	8
Cedar/Draper's Bluff LWR	4
Chain O' Lakes SP	4
Channahon SP	4
Chatsworth SHA	21
Chauncey Marsh LWR	8
Chauncey Marsh NP	8
Chauncey Marsh SNA	8
Chestnut Hills NP	8
Chestnut Hills SNA	8
Chouteau Island SFWA	15
Clear Creek Wetland SNA	8
Clifton SHA	21
Clinton Lake SRA	19
Coffeen Lake SFWA	15
Coleta Ponds SFWA	15

FF = Fish Facility; ISM = Illinois State Museum; LWR = Land and Water Reserve; NP = Nature Preserve; ODP = Other Department Property; SBAA = State Boating Access Area; SF = State Forest; SFWA = State Fish and Wildlife Area; SHA = State Habitat Area; SHS = State Historic Sites; SM = State Memorial; SNA = State Natural Area; SP = State Park; SRA = State Recreation Area; STG = State Trail and Greenway; STN = State Tree Nursery; NWR = National Wildlife Refuge

Collier Limestone Glade NP	8
Collier Limestone Glade SNA	8
Conservation World ODP	22
Consolidation Coal Mine # 14 ODP	22
Copperhead Hollow SFWA	15
Cox Creek Hill Prairies LWR	16
Crawford County SFWA	15
Crenshaw House SHS	24
Cretaceous Hills NP	8
Cretaceous Hills SNA	8
Crosses Corner (Pool 17) SBAA	19
Crow's Foot SFWA	15
Cypress Pond LWR	8
Cypress Pond SNA	8
Dana Thomas House SHS	24
David Davis Mansion SHS	24
Dean Hills NP	8
Dean Hills SNA	8
Deer Pond NP	9
Deer Pond SNA	9
Delabar SP	4
Denby Prairie NP	9
Denby Prairie SNA	9
Des Plaines Dolomite Prairies LWR	15
Des Plaines Fame Propagation Center SFWA	15
Des Plaines SFWA	15
Devil's Island SFWA	15
Devil's Prop SNA	9
Dickson Mounds ISM	23
Dixon Springs SP	4

Donnelley SFWA	15
Double "T" SFWA	15
Douglas Tomb State Memorial SHS	24
Dublin Highlands SHA	21
Eagle Creek SP	4
Eagles Landing SNA	9
Edward R. Madigan SP	4
Eldon Hazlet SRA	19
Elizabeth Lake SNA	9
Ellison Creek SNA	9
Elton E. Fawks Bald Eagle Refuge NP	9
Elton E. Fawks Bald Eagle Refuge SNA	9
Embarras River Bottoms SNA	9
Embarras River LWR	5
Emerald Mound ODP	22
Fall Creek Gorge LWR	9
Fall Creek Scenic Overlook SNA	9
Fern Rocks NP	5
Ferne Clyffe SP	4
Finrock SHA	21
Flag Pond LWR	9
Flag Pond SNA	9
Fogelpole Cave NP	9
Fogelpole Cave SNA	9
Foley Sand Prairie NP	9
Foley Sand Prairie SNA	9
Fort De Chartres SHS	24
Fort Defiance SP	4
Fort Edwards State Memorial	18
Fort Kaskaskia SHS	24

Fort Massac LWR	4
Fort Massac SP	4
Fox Creek SFWA	15
Fox Ridge SP	5
Fox River SP	5
Frank Holten SP	5
Franklin Creek NP	9
Franklin Creek SNA	9
Freeman Mine SHA	21
French Bluff SNA	9
Fults Hill Prairie NP	9
Fults Hill Prairie SNA	9
Funks Grove NP	9
Funks Grove SNA	9
Gebhard Woods SP	5
Geissler Savanna LWR	9
Geissler Savanna SNA	9
George B. Fell NP	4
George S. Park Memorial Woods NP	9
George S. Park Memorial Woods SNA	9
Giant City SP	5
Gibbons Creek Barrens SNA	9
Gifford SHA	21
Gillespie Prairie LWR	10
Gillespie Prairie SNA	10
Ginther Farm SNA	10
Golconda Marina SBAA	19
Goodes Woods NP	10
Goodes Woods SNA	10
Goose Lake Prairie NP	10

FF = Fish Facility; ISM = Illinois State Museum; LWR = Land and Water Reserve; NP = Nature Preserve; ODP = Other Department Property; SBAA = State Boating Access Area; SF = State Forest; SFWA = State Fish and Wildlife Area; SHA = State Habitat Area; SHS = State Historic Sites; SM = State Memorial; SNA = State Natural Area; SP = State Park; SRA = State Recreation Area; STG = State Trail and Greenway; STN = State Tree Nursery; NWR = National Wildlife Refuge

Goose Lake Prairie SNA	10
Gooseberry Island NP	10
Gooseberry Island SNA	10
Governor Bond State Memorial	18
Governor Coles State Memorial	18
Governor Horner State Memorial	18
Governor Small State Memorial	18
Grand Village of the Illinois (Zimmerman property) SHS	24
Grandville Woods SNA	10
Grant Creek Prairie NP	15
Green River SFWA	15
Grigsby Marsh LWR	10
Grigsby Marsh SNA	10
Grubb Hollow Prairie NP	10
Grubb Hollow Prairie SNA	10
Guthrie Cave LWR	10
Guthrie Cave SNA	10
Hackmatack NWR	23
Halfway Tavern ODP	22
Hallsville SHA	21
Hamilton County SFWA	15
Hanging Rock Sandstone Cliff SNA	10
Hanover Bluff LWR	10
Hanover Bluff NP	10
Hanover Bluff SNA	10
Harlem Hills NP	10
Harlem Hills SNA	10
Harper-Rector Woods NP	10
Harper-Rector Woods SNA	10
Harry "Babe" Woodyard SNA	10

Harry N. Patterson Savanna LWR	20
Havana Field Headquarters ODP	22
Heidecke SFWA	15
Henderson County SFWA	15
Henderson Creek (Pool No. 19) SBAA	19
Henderson Creek SFWA	16
Hennepin Canal Parkway SP	5
Henry Allan Gleason NP	10
Henry Allan Gleason SNA	10
Heron Pond - Little Black Slough NP	8
Heron Woods SHA	21
Herschel Workman SHA	21
Hidden Springs SF	20
Hindsboro SHA	21
Hitts Siding Prairie NP	10
Hitts Siding Prairie SNA	10
Hofmann Tower ODP	23
Hooper Branch Savanna NP	16
Horseshoe Geological Area LWR	17
Horseshoe Lake - Alexander SFWA	16
Horseshoe Lake - Madison SP	5
Horseshoe Lake NP	16
Hotel Florence SHS	22
Illini SP	5
Illinois and Michigan Canal SP	5
Illinois Beach NP	4
Illinois Caverns SNA	10
Illinois Governor's Mansion SHS	24
Illinois River Biological Station ODP	23
Illinois Vietman Veterans State Memorial	19

Illinois World War II State Memorial	19
Iris and Jack Witkowsky SFWA	16
Iroquois County SFWA	16
Iroquois County State Wildlife Area LWR	16
Iroquois Woods NP	11
Iroquois Woods SNA	11
Jack C. Perschbacher Service Center ODP	23
Jackson Slough Woods LWR	11
Jackson Slough Woods SNA	11
Jake Wolf Memorial Fish Hatchery FF	7
James "Gene" Korando Pond SNA	11
James "Pate" Philip SP	5
James C. Helfrich Game Propagation Center SFWA	16
Jane Addams STG	18
Jarrot Mansion SHS	24
Jasper County Prairie Chicken Sanctuary NP	13
Jennings Hill NP	17
Jim Edgar Panther Creek SFWA	16
Johnson Sauk Trail SRA	19
Jubilee College Forest NP	5
Jubilee College SHS	24
Jubilee College SP	5
Julius J. Knobeloch Woods NP	11
Julius J. Knobeloch Woods SNA	11
Kankakee River Dam ODP	23
Kankakee River NP	5
Kankakee River SP	5
Kaskaskia Bell State Memorial	19
Kaskaskia River SFWA	16
Kettle Moraine NP	5

FF = Fish Facility; ISM = Illinois State Museum; LWR = Land and Water Reserve; NP = Nature Preserve; ODP = Other Department Property; SBAA = State Boating Access Area; SF = State Forest; SFWA = State Fish and Wildlife Area; SHA = State Habitat Area; SHS = State Historic Sites; SM = State Memorial; SNA = State Natural Area; SP = State Park; SRA = State Recreation Area; STG = State Trail and Greenway; STN = State Tree Nursery; NWR = National Wildlife Refuge

Kickapoo SRA	20
Kidd Lake Marsh SNA	11
Kilbuck Creek SHA	21
Kincaid Mounds SHS	24
Kinkaid Lake SFWA	16
Kinney's Ford Seep LWR	16
Kishwaukee River SNA	11
Korean War Memorial	19
Lake Como SNA	11
Lake Depue SFWA	16
Lake in the Hills Fen NP	11
Lake in the Hills Fen SNA	11
Lake Le-Aqua-Na SP	5
Lake Murphysboro Hill Prairies LWR	5
Lake Murphysboro SP	5
Lake Renwick Heron Rookery NP	11
Lake Renwick Heron Rookery SNA	11
Larry D. Closson SHA	21
LaSalle Fish Hatchery FF	7
LaSalle Lake SFWA	16
Lewis & Clark SHS	24
Lincoln Monument State Memorial	19
Lincoln Tomb State Memorial SHS	24
Lincoln Trail Homestead SP	5
Lincoln Trail SP	5
Lincoln Trail State Memorial	19
Lincoln-Herndon Law Office SHS	25
Lincolns Log Cabin SHS	24
Lincoln's New Salem SHS	24
Little Grassy Fish Hatchery FF	7

Little Rock Creek SHA	21
Little Vermilion River LWR	10
Loda SHA	21
Long Branch Sand Prairie NP	11
Long Branch Sand Prairie SNA	11
Long Run Seep NP	11
Long Run Seep SNA	11
Lovejoy State Memorial	19
Lovets Pond NP	11
Lowden SP	5
Lowden-Miller SF	20
Lower Fox River - Blake's Landing NP	11
Lower Fox River - Blake's Landing SNA	11
Lusk Creek Canyon NP	11
Lusk Creek Canyon SNA	11
Mackinaw River SFWA	16
Manito Prairie NP	11
Manito Prairie SNA	11
Manito SHA	21
Margaret Guzy Pothole Wetlands LWR	11
Margaret Guzy Pothole Wetlands SNA	11
Margery C. Carlson NP	5
Marion County Prairie Chicken Sanctuary NP	13
Marissa Woods NP	11
Marissa Woods SNA	11
Marseilles SFWA	16
Marshall County Hill Prairies LWR	16
Marshall County SFWA	16
Martin T. Snyder Memorial NP	10
Martin-Boismenu House SHS	25

Mason STN	20
Massac Forest NP	4
Massasauga Prairie NP	11
Massasauga Prairie SNA	11
Matanzas Prairie NP	11
Matanzas Prairie SNA	11
Matthiessen Dells NP	5
Matthiessen SP	5
Mautino SFWA	16
Max and Edward Rowe SHA	21
Maytown SHA	21
Mazonia-Braidwood SFWA	16
McAdams Peak LWR	6
McClure School Shale Glade NP	12
McClure School Shale Glade SNA	12
McMaster Woods NP	12
McMaster Woods SNA	12
Meredosia Hill Prairie NP	12
Meredosia Hill Prairie SNA	12
Meredosia Lake SFWA	16
Mermet Lake Flatwoods LWR	16
Mermet Lake SFWA	16
Mermet Swamp NP	16
Metamora Courthouse Memorial SHS	25
Meyers Landing (Pool No. 21) SBAA	19
Middle Fork SFWA	16
Middle Fork Woods NP	20
Milan Bottms NP	12
Milan Bottoms SNA	12
Milks Grove SHA	21

FF = Fish Facility; ISM = Illinois State Museum; LWR = Land and Water Reserve; NP = Nature Preserve; ODP = Other Department Property; SBAA = State Boating Access Area; SF = State Forest; SFWA = State Fish and Wildlife Area; SHA = State Habitat Area; SHS = State Historic Sites; SM = State Memorial; SNA = State Natural Area; SP = State Park; SRA = State Recreation Area; STG = State Trail and Greenway; STN = State Tree Nursery; NWR = National Wildlife Refuge

Miller Shrub Swamp NP	12
Miller Shrub Swamp SNA	12
Miller-Anderson Woods NP	12
Miller-Anderson Woods SNA	12
Miller's Hollow (Pool No. 13) SBAA	19
Millhurst Dam ODP	23
Millhurst Fen NP	12
Millhurst Fen SNA	12
Millroad Marsh SHA	22
Mineral Marsh NP	12
Mineral Marsh SNA	12
Mississippi Palisades SP	5
Mississippi River - Pool 17 SFWA	17
Mississippi River - Pool 18 SFWA	17
Mississippi River - Pool 21 SFWA	17
Mississippi River - Pool 22 SFWA	17
Mississippi River - Pool 24 SFWA	17
Mississippi River Sand Hills NP	12
Mississippi River Sand Hills SNA	12
Mississippi River SFWA	17
Mitchell's Grove NP	12
Mitchell's Grove SNA	12
Modoc Shelter ISM	23
Momence Wetlands LWR	12
Momence Wetlands NP	12
Momence Wetlands SNA	12
Montebello SNA	12
Moore House Memorial SHS	25
Moraine Hills SP	5
Moraine View SP	6

Morris Wetland SFWA	17
Morrison-Rockwood SP	6
Mt. Pulaski Courthouse State Memorial SHS	25
Mt. Vernon Game Propagation Center SFWA	17
Nachusa Prairie SNA	12
Nauvoo Flat Wildlife Sanctuary (Pool No. 19) SFWA	17
Nauvoo SP	6
New Athens Woods LWR	16
Newton Lake SFWA	17
North Dunes NP	4
North Point Marina SRA	20
Norwegian Settler's State Memorial	19
Oakford SNA	12
Office of Mines & Minerals / AML Benton Office ODP	23
Office of Mines & Minerals / Benton Mine Rescue Station ODP	23
Office of Mines & Minerals / Fairview Heights	23
Old Market House State Memorial SHS	25
Old State Capital SHS	25
Oquawka (Pool No. 18) SFWA	17
Ozark Hills NP	20
Palatine Road Marsh SHA	22
Panther Creek Hill Prairie LWR	16
ParkLands NP	16
Paul C. Burrus SHA	22
Peabody River King SFWA	17
Pecumsaugan Creek/Blackball Mines NP	12
Pecumsaugan Creek/Blackball Mines SNA	12
Pekin Lake SFWA	17
Pere Marquette NP	6
Pere Marquette SP	6

Piatt County Unit SFWA	17
Pierre Menard Home State Memorial SHS	25
Pine Rock NP	12
Pine Rock SNA	12
Piney Creek Ravine NP	12
Piney Creek Ravine SNA	12
Pistakee Bog NP	14
Plum Grove NP	6
Posen Woods NP	20
Postville Courthouse SHS	25
Powerton Lake SFWA	17
Prairie Ridge - Jasper LWR	13
Prairie Ridge - Jasper SNA	13
Prairie Ridge - Marion LWR	13
Prairie Ridge - Marion SNA	13
Prairie Ridge State Natural Area - Jasper LWR	13
Prairie Ridge State Natural Area - Marion LWR	13
Prairie State Eagle Refuge SNA	13
Prairie Wind ODP	23
Primm's Pond SNA	13
Prophetstown SP	6
Pullman Factory SHS	25
Putnam County ODP	23
Putney's Landing (Pool No. 18) SBAA	19
Pyramid SP	6
Rail Splitter SHA	22
Rall Woods LWR	13
Rall Woods SNA	13
Ramsey Lake SP	6
Ramsey Railroad Prairie NP	6

FF = Fish Facility; ISM = Illinois State Museum; LWR = Land and Water Reserve; NP = Nature Preserve; ODP = Other Department Property; SBAA = State Boating Access Area; SF = State Forest; SFWA = State Fish and Wildlife Area; SHA = State Habitat Area; SHS = State Historic Sites; SM = State Memorial; SNA = State Natural Area; SP = State Park; SRA = State Recreation Area; STG = State Trail and Greenway; STN = State Tree Nursery; NWR = National Wildlife Refuge

Randolph County SRA	20
Ray Norbut SFWA	17
Red Hills Seep Springs LWR	6
Red Hills SP	6
Red Hills Woods NP	6
Red's Landing SFWA	17
Redwing Slough SNA	13
Redwing Slough/Deer Lake LWR	13
Reed Wildlife SHA	22
Region V Headquarters ODP	23
Rend Lake SFWA	17
Ren-Dill NP	7
Revis Hill Prairie NP	13
Revis Hill Prairie SNA	13
Rice Lake SFWA	17
Rip Rap Landing	17
Robert A. Evers LWR	6
Rock Cave LWR	13
Rock Cave NP	13
Rock Cave SNA	13
Rock Cut SP	6
Rock Island Trail Prairie NP	6
Rock Island Trail SP	6
Rockton Bog NP	13
Rockton Bog SNA	13
Rose Hotel - Elizabethtown - SHS	25
Round Bluff NP	4
Round Pond SNA	13
Round Pond South Addition NP	13
Sahara Woods SRA	20

Saline County SFWA	17
Sam and Florence Atkinson Forest SHA	22
Sam Dale Lake SFWA	17
Sam Parr SP	6
Sand Prairie - Scrub Oak NP	13
Sand Prairie - Scrub Oak SNA	13
Sand Prairie SHA	22
Sand Ridge SF	20
Sandy Ford LWR	13
Sandy Ford SNA	13
Sangamon River SFWA	17
Sangamon Valley STG	18
Sanganois SFWA	18
Sangchris Lake SP	6
Saybrook SHA	22
Schmoeger Park Buffer ODP	23
Section 8 Woods NP	8
Sentinel NP	5
Shabbona Lake SP	6
Shawneetown Bank SHS	25
Shelbyville SFWA	18
Shick Shack Sand Pond NP	13
Shick Shack Sand Pond SNA	13
Sibley SHA	22
Sielbeck Forest LWR	13
Sielbeck Forest SNA	13
Siloam Springs SP	6
Silver Springs SP	6
Sipple Slough Woods LWR	13
Sipple Slough Woods SNA	13

Skinner Farm SHA	22
Snakeden Hollow SFWA	18
South Shore SHA	22
Sparks Pond LWR	14
Sparks Pond SNA	14
Spitler Woods NP	6
Spitler Woods SP	6
Spoon River SF	20
Spring Bay Fen NP	14
Spring Bay Fen SNA	14
Spring Lake SFWA	18
Springfield IDNR Service Building ODP	23
Starved Rock NP	6
Starved Rock SP	6
Stemler Cave Woods NP	14
Stemler Cave Woods SNA	14
Stephen A. Forbes SP	6
Steward SHA	22
Stiritz Landing ODP	23
Sunbury Railroad Prairie NP	14
Sunbury Railroad Prairie SNA	14
Swayne Hollow NP	14
Swayne Hollow SNA	14
Tapley Woods LWR	14
Tapley Woods SNA	14
Ten Mile Creek SFWA	18
Thaddeus Stubblefield Grove NP	9
Thomson-Fulton Sand Prairie NP	14
Thomson-Fulton Sand Prairie SNA	14
Titus Hollow (Pool 25)	17

FF = Fish Facility; ISM = Illinois State Museum; LWR = Land and Water Reserve; NP = Nature Preserve; ODP = Other Department Property; SBAA = State Boating Access Area; SF = State Forest; SFWA = State Fish and Wildlife Area; SHA = State Habitat Area; SHS = State Historic Sites; SM = State Memorial; SNA = State Natural Area; SP = State Park; SRA = State Recreation Area; STG = State Trail and Greenway; STN = State Tree Nursery; NWR = National Wildlife Refuge

Trail of Tears SF	20
Tri-County Wetland LWR	5
Tunnel Hill STG	18
Turkey Bluffs SFWA	18
Turner Lake Fen NP	4
U.S. Grant Home State Memorial SHS	25
Union County SFWA	18
Union STN	20
Upper Embarras Woods LWR	6
Upper Embarras Woods NP	6
Upper Sangamon River LWR	17
Vachel Lindsay Home SHS	25
Vandalia State House State Memorial SHS	25
Vesely Prairie Unit	14
Veterans Parkway Wetland Mitigation Site ODP	23
Victoria SHA	22
Volo Bog SNA	14
Volo Bog NP	14
Wagon Lake LWR	14
Wagon Lake SNA	13
Walnut Point SP	6
Ward's Grove NP	14
Ward's Grove SNA	14
Washburne House SHS	25
Washington County SRA	20
Wayne Fitzgerald SRA	20
Weinberg-King SP	7
Weldon Springs SP	7
White Pines Forest NP	7
White Pines Forest SP	7

Whitefield SHA	22
Wild Bill Hickock State Memorial	19
Wildcat Hollow SHA	22
William G. Stratton SP	7
William W. Powers SRA	20
Williams Creek Bluff LWR	7
Willow Creek SHA	22
Wilmington Shrub Prairie NP	14
Wilmington Shrub Prairie SNA	14
Wise Ridge Bedrock Hill SNA	14
Wolf Creek SP	7
Woodford SFWA	18
World Shooting Complex SRA	20
Yorkville Prairie NP	14
Yorkville Prairie SNA	14
Zimmerman Property SHS	25

FF = Fish Facility; ISM = Illinois State Museum; LWR = Land and Water Reserve; NP = Nature Preserve; ODP = Other Department Property; SBAA = State Boating Access Area; SF = State Forest; SFWA = State Fish and Wildlife Area; SHA = State Habitat Area; SHS = State Historic Sites; SM = State Memorial; SNA = State Natural Area; SP = State Park; SRA = State Recreation Area; STG = State Trail and Greenway; STN = State Tree Nursery; NWR = National Wildlife Refuge