
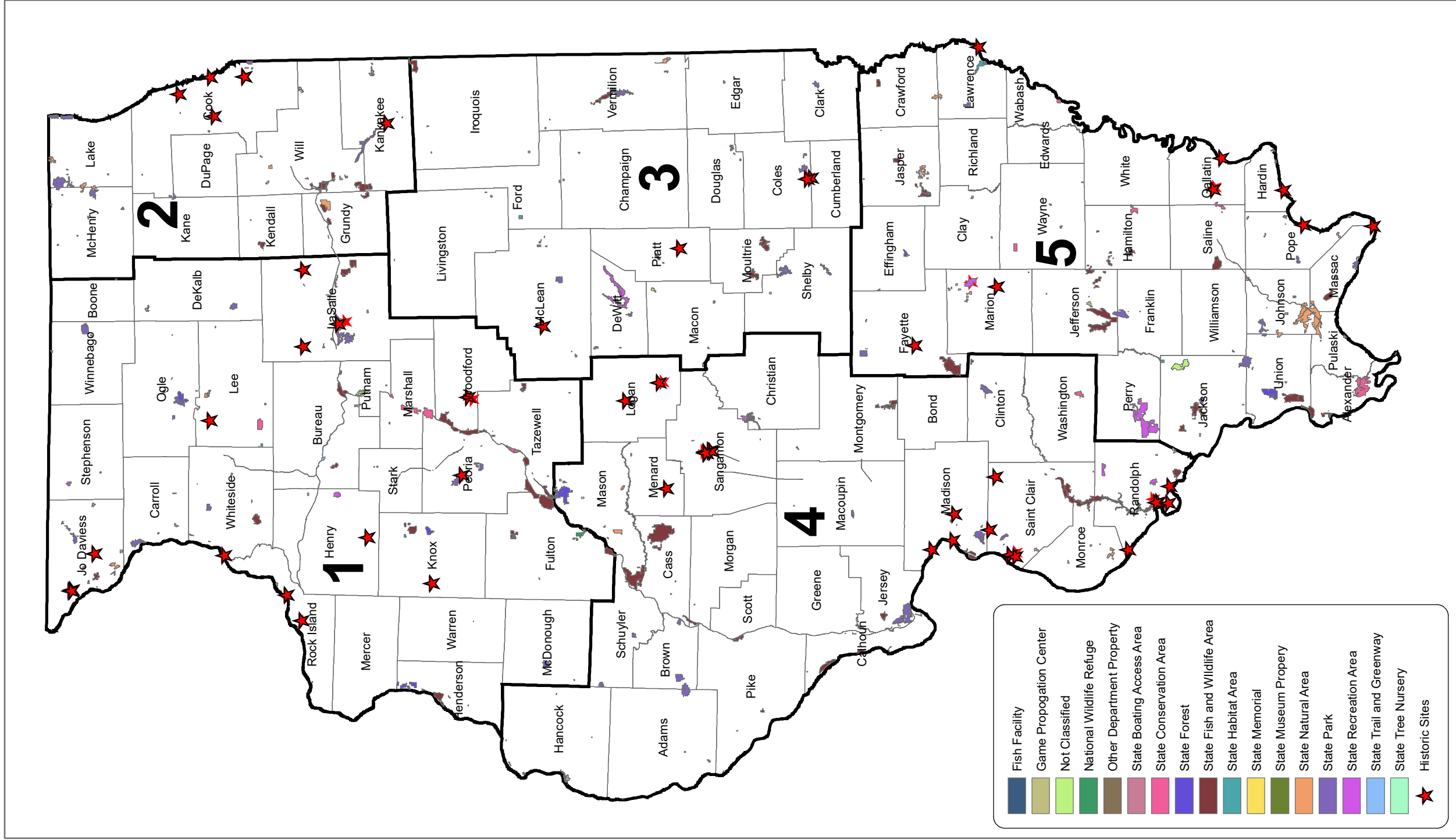


State of Illinois Department of Natural Resources

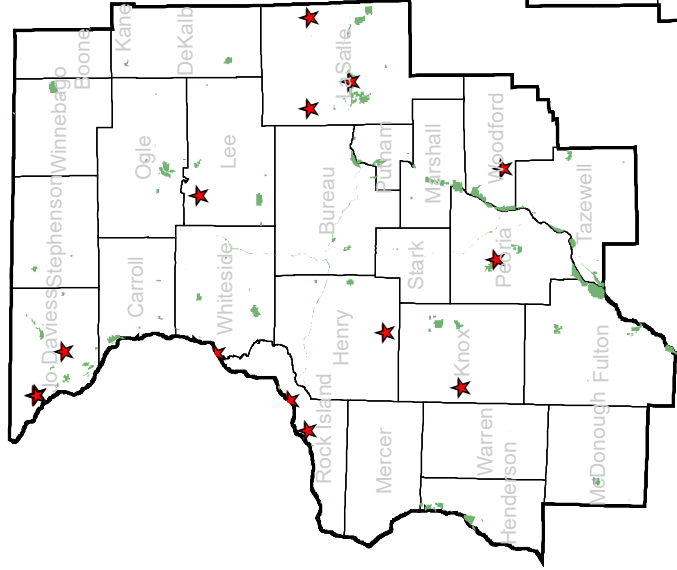
FY24 Land and Water Report





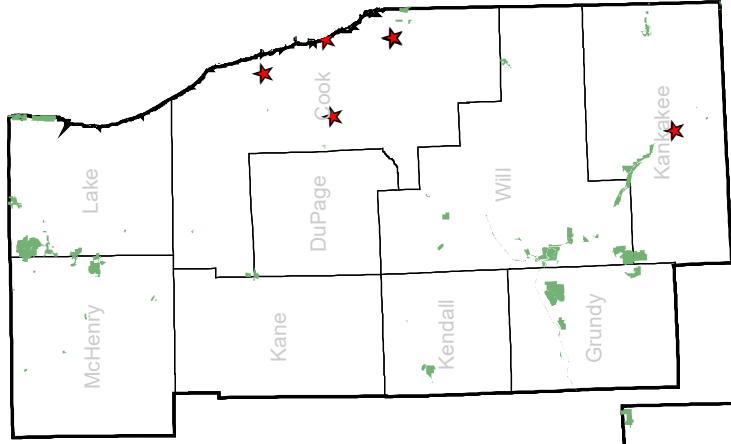
Region 1

Attendance: 12,685,570
Owned: 104,014
Leased: 13,458



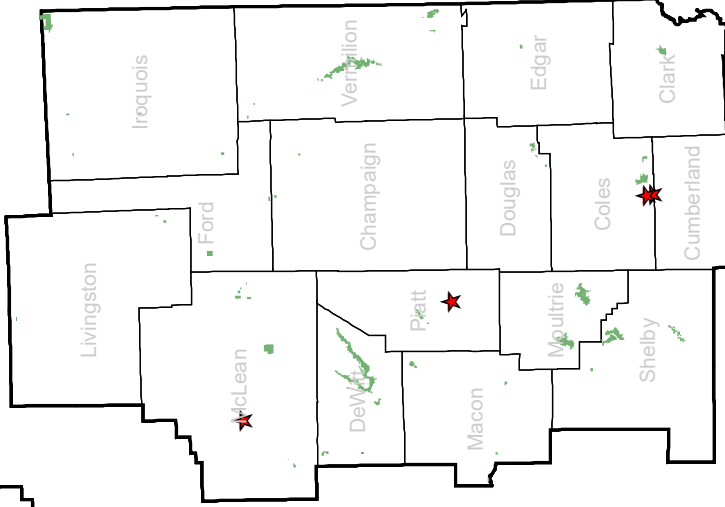
Region 2

Attendance: 7,336,039
Owned: 37,185
Leased: 5,382



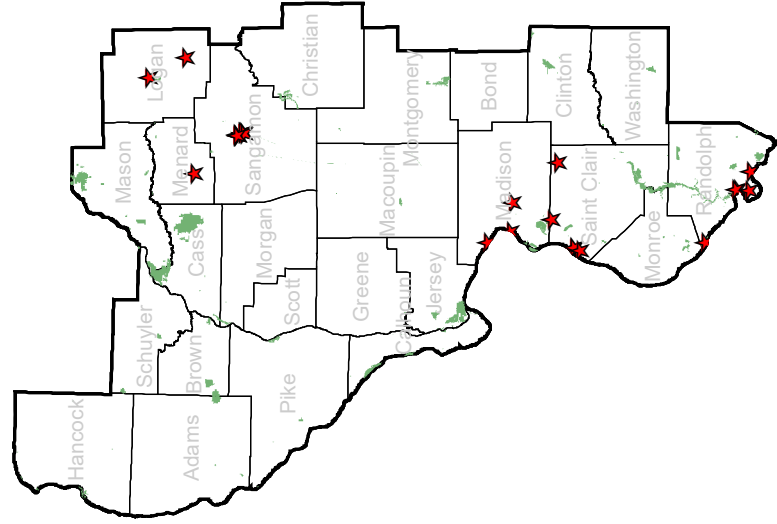
Region 3

Attendance: 5,250,666
Owned: 23,259
Leased: 18,971



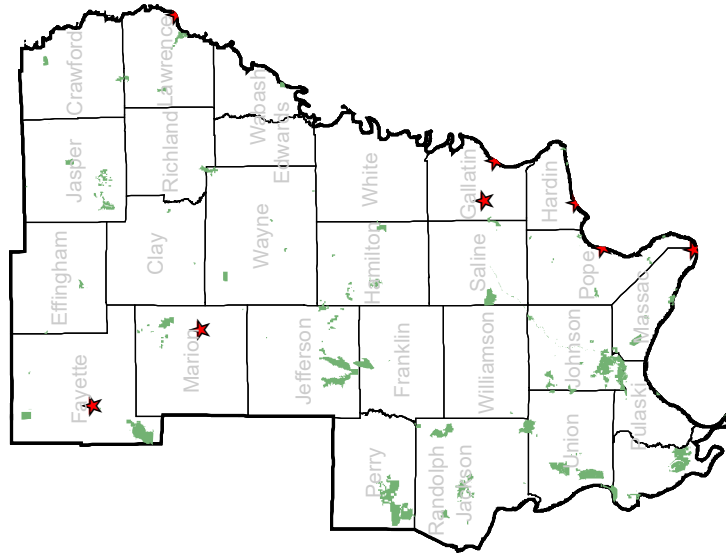
Region 4

Attendance: 7,387,577
Owned: 111,130
Leased: 28,519



Region 5

Attendance: 8,915,721
Owned: 130,480
Leased: 26,733



In September 2014, it was brought to IDNR’s attention the Kelly family might be interested in selling property in McHenry County, Bull Valley area, as they had a commitment to preservation and conservation of natural areas. However, their father had just passed away and they needed time to settle their estate.

In November 2022, a Broker representing the Kelly family contacted IDNR regarding selling the land with the encouragement of John Nelson, Field Representative with the Illinois Nature Preserves Commission. The sellers recognized the long-term preservation of the unique property but also the means of closing the loop on nearby adjacent properties already under environmental preservation plans. The 148.659 acreage fits well with the existing preserved land and compliments the long-term plan for environmental preservation.

John Nelson noted “the acreage in the Boone Creek Fen and Seep Illinois Natural Areas Inventory (INAI) site will unite several disconnected preserves into one ecologically functional wetland complex. The parcel is contiguous, or nearly so, with seven privately dedicated Nature Preserves and four conservation easements. The headwaters of Boone Creek in the uppermost portion are jointly owned by IDNR and the McHenry County Conservation District. The property offered for sale represents an extraordinary land protection opportunity, not only for this site, but for the region and the State of Illinois.”

Situated on level and deep organic peat soils of the valley floor, this single property contains over 50 percent of the total length of Boone Creek that naturally meanders through the natural area. On either side of the creek are extensive sedge meadows and fen wetlands, some of which suffer from past land use and invasive species. Those portions have undergone active management and have responded well, proving the native seed bank remains intact. Acquisition will facilitate land protections, land management and restoration of a very large, high-quality fen wetland complex with an intact groundwater system.

This land acquisition represents one of the finest wetland restoration opportunities remaining in the Chicagoland Area.

Equal opportunity to participate in programs of the Illinois Department of Natural Resources (IDNR and those funded by the U.S. Fish and Wildlife Service and other agencies is available to all individuals regardless of race, sex, national origin, disability, age, religion or other non-merit factors. If you believe you have been discriminated against, contact the funding sources's civil rights office and/or the Equal Employment Opportunity Officer, IDNR, One Natural Resources Way, Springfield, IL 62702-1271; 217-785-0067; TTW 217-782-9175. This information may be provided in an alternative format if required. Contact the IDNR Clearinghouse at 217-782-7498 for assistance.

Table of Contents

Data By Classification	Page	Land & Water Acreage	Leased Acreage	Water Acreage *
State Parks	4	122,541.887	3,350.400	10,320.508
Fish Facilities	7	232.650	32.500	60.100
State Natural Areas	7	55,549.414	0.000	3,942.200
State Fish and Wildlife Areas	15	175,316.383	74,164.180	28,456.476
State Trail and Greenway	18	1,345.567	142.170	0.000
State Memorial	18	38.602	0.000	0.000
State Boating Access Areas	19	537.700	267.430	13.000
State Recreation Areas	19	14,970.031	15,066.740	1,052.000
State Forests	20	21,007.413	0.000	9.400
State Tree Nurseries	21	360.000	0.000	0.000
State Habitat Areas	21	7,251.969	0.000	10.500
Other Department Properties	23	545.698	39.740	1.300
State Museum Properties	24	278.650	0.000	0.000
National Wildlife Refuge	24	148.625	0.000	9.040
State Historic Sites	24	5,943.068	0.000	0.000
Federal Projects Key	26			
Index	27			
Land and Water Acreage - TOTAL		406,067.657		
Leased Properties - TOTAL			93,063.160	
Water Acreage - TOTAL				43,874.524
TOTAL ALL PROPERTIES		499,130.817		

** Water acreage is included in Land & Water Acreage*

State Park	County	Management Division	Apportionment 2010 Districts		Current Acreage				Highway Map Codes	Property Location Codes	Region	Initial Acquisition		Federal Project Code	Attendance
			Senate	House	Land + Water	Leased	Water	Ded./Reg				Year	Acreage		
Adeline Jay Geo-Karis Illinois Beach	Lake	Land Management	31	61	2,884.696		78.000		A-9	50-3001-2	2	1943	1,114.000	1, 5, 7	2,122,988
								829.000			2				
									816.000			2			
Apple River Canyon	Jo Daviess	Land Management	45	89	2,380.139		2.934		A-4, B-3, B-	50-1301-1	1	1932	155.240	6, 10, 12	186,717
								182.000			1				
									441.510			1			
Argyle Lake	McDonough	Land Management	47	94	1,734.504		95.000		G-2	50-1341-1	1	1948	1,051.890	1	472,801
								15.400			5				
Beall Woods	Wabash	Land Management	58	116	635.600		15.000		L-10	50-1421-5	5	1965	626.600	5	158,344
								43.000			5				
									333.000			5			
Beaver Dam	Macoupin	Land Management	50	100	740.720		20.000		J-4	50-1461-4	4	1947	425.000	1, 5, 6	281,820
Buffalo Rock	LaSalle	Land Management	38	76	298.000				D-7	50-3023-1	1	1929	43.000	5, 9	211,915
Castle Rock	Ogle	Land Management	45	89	2,013.626				C-6	50-1621-1	1	1967	160.000	1, 5	128,555
								709.000			1				
Cave-In-Rock	Hardin	Land Management	59	117	365.300		2.000		O-9	50-1661-5	5	1929	64.500		427,908
Chain O' Lakes	Lake, McHenry	Land Management	32	64	6,162.553		2,771.554		A-8, A-9	50-1381-2	2	1945	840.000	1, 5, 6	324,651
								95.000			2				
Channahon	Will	Land Management	43	86	2.030				D-8	50-3025-2	2	1963	2.030		299,143
Delabar	Henderson	Land Management	47	94	83.130				E-2	50-1821-1	1	1960	6.000		125,912
Dixon Springs	Pope	Land Management	59	117	801.453				O-8	50-1981-5	5	1946	391.400	1, 6	96,855
Eagle Creek	Moultrie, Shelby	Land Management	54	107	73.650	1,315.120			I-7, I-8	50-4961-3	3	1973	40.530	1, 5	207,698
Edward R. Madigan	Logan	Land Management	44	87	981.911				H-6	50-3421-4	4	1970	741.030		214,262
Ferne Clyffe	Johnson, Union	Land Management	59	118	2,476.775		18.200		N-7	50-2181-5	5	1949	119.500		342,716
								741.080			5				
									53.000			5			
Fort Defiance	Alexander	Land Management	59	118	45.250				J-4	50-2301-5	5	2014	38.330		200,800
Fort Massac	Massac	Land Management	59	117	1,494.061		3.000		O-7, O-8	50-2381-5	5	1903	24.300	1	950,686
								200.000			5				
									267.200			5			
Fox River	LaSalle	Land Management	38	76	16.530				D-7	50-2461-1	1	1935	64.000		

State Park	County	Management Division	Apportionment 2010 Districts		Current Acreage				Highway Map Codes	Property Location Codes	Region	Initial Acquisition		Federal Project Code	Attendance	
			Senate	House	Land + Water	Leased	Water	Ded./Reg				Year	Acreage			
Fox Ridge	Coles	Land Management	51	102	1,683.097		17.000		I-9	50-2421-3	3	1938	269.810	1, 9	146,533	
<i>Embarras River LWR</i>								980.000			3					
Frank Holten	St. Clair	Land Management	57	114	1,084.745		208.000		L-4	50-2501-4	4	1946	1,125.000	1	1,008,456	
Gebhard Woods	Grundy	Land Management	38	75	29.420		3.000		D-8	50-3022-2	2	1934	29.600	9	163,354	
Giant City	Jackson, Union	Land Management	59	115	4,049.640		1,000.000		N-6	50-2621-5	5	1927	1,162.000	5, 9	903,700	
<i>Fern Rocks NP</i>								170.000			5					
Hennepin Canal Parkway	Bureau, Henry, Lee, Rock Island, Whiteside	Land Management	36, 37, 47, 53	71,73,93,105	5,348.55		2,084.000		C-5, D-3, D-4, D-5, D-6	50-2761-1	1	1970	4,833.380	5, 8, 10	1,838,228	
Horseshoe Lake - Madison	Madison	Land Management	56	112, 113	3,158.244		1,266.000		K-4	50-2881-4	4	1971	46.170	1, 5	300,426	
<i>Bohm Woods NP</i>								92.000			4					
Illini	LaSalle	Land Management	38	75, 76	507.639				D-7	50-2921-1	1	1934	406.000	1, 9	815,985	
Illinois and Michigan Canal	Grundy, LaSalle, Will	Land Management	38, 43, 53	76, 86, 106	2,763.775		2.750		D-6, D-7, D-8, D-9	50-3021-2	2	1974	2,720.250			
James "Pate" Philip	Cook, DuPage, Kane	Land Management	25	49	504.641				C-8	50-7321-2	2	1991	527.000			
<i>Tri-County Wetland LWR</i>								31.500			2					
Jubilee College	Peoria	Land Management	47	93	3,310.782		3.000		F-5	50-2561-1	1	1933	96.000	5	205,100	
<i>Jubilee College Forest NP</i>								60.000			1					
Kankakee River	Kankakee, Will	Land Management	38, 40	75, 79	3,938.667		55.440		E-9	50-3121-2	2	1938	35.000	1, 5	1,339,470	
<i>Kankakee River NP</i>								139.000			2					
Lake Le-Aqua-Na	Stephenson	Land Management	45	89	717.431		43.000		A-5	50-3241-1	1	1949	614.580	1, 5	181,064	
Lake Murphysboro	Jackson	Land Management	58	115	1,021.210		151.000		N-6	50-3261-5	5	1948	904.000	1, 5	338,372	
<i>Lake Murphysboro Hill Prairies LWR</i>								90.000			5					
Lincoln Trail	Clark	Land Management	51	102	1,070.870		146.000		J-10	50-3481-3	3	1936	31.400	1, 5	192,141	
<i>American Beech Woods NP</i>								20.500			3					
Lincoln Trail Homestead	Macon	Land Management	44	87	82.230				H-6	50-3441-3	3	1938	62.000	1	83,179	
Lowden	Ogle	Land Management	45	89	210.059				B-6	50-3561-1	1	1945	207.120	1, 6	421,065	
Matthiessen	LaSalle	Land Management	38	76	4,590.964		102.630		D-7, E-7	50-3681-1	1	1943	174.560	5	574,368	
<i>Margery C. Carlson NP</i>								234.340			1					
<i>Matthiessen Dells NP</i>								86.430			1					
Mississippi Palisades	Carroll	Land Management	45	89	2,499.420				B-4	50-3801-1	1	1929	376.960	1, 5, 9	333,901	
<i>Sentinel NP</i>								48.400			1					
Moraine Hills	McHenry	Land Management	32	63	1,897.936		95.000		B-8	50-3721-2	2	1924	1.500	5	754,828	
<i>Kettle Moraine NP</i>								294.500			2					

State Park	County	Management Division	Apportionment 2010 Districts		Current Acreage				Highway Map Codes	Property Location Codes	Region	Initial Acquisition		Federal Project Code	Attendance	
			Senate	House	Land + Water	Leased	Water	Ded./Reg				Year	Acreage			
Moraine View	McLean	Land Management	44	88	2,248.090			158.000		G-7	50-3761-3	3	1959	516.270	1, 5, 10	440,613
Morrison-Rockwood	Whiteside	Land Management	37	73, 74	1,163.800			77.000		C-4	50-3841-1	1	1965	174.000	1, 5	401,200
Nauvoo	Hancock	Land Management	47	94	147.920			13.000		F-1	50-3881-4	4	1948	143.000		53,165
Pere Marquette	Jersey	Land Management	50	100	8,697.500					J-3, K-3	50-4081-4	4	1932	1,511.000	1, 5, 9, 13	459,536
		<i>Brainerd Cave LWR</i>							10.000			4				
		<i>McAdams Peak LWR</i>							260.000			4				
		<i>Pere Marquette NP</i>							304.000			4				
Prophetstown	Whiteside	Land Management	37	93	59.560			3.000		C-5	C-5	1	1948	53.500		113,500
Pyramid	Perry	Land Management	58	115	18,997.551			350.000		M-5, M-6	50-4321-5	5	1965	1,600.000	1	226,970
Ramsey Lake	Fayette	Land Management	55	115	1,972.060			42.000		J-4	50-4361-5	5	1947	815.000	1, 5	262,273
		<i>Ramsey Railroad Prairie NP</i>							11.260			5				
Red Hills	Lawrence	Land Management	51	102	948.430			40.000		K-10	50-4441-5	5	1943	797.000	1, 5	422,602
		<i>Red Hills Seep Springs LWR</i>							11.100			5				
		<i>Red Hills Woods NP</i>							32.000			5				
Rock Cut	Winnebago	Land Management	45	90	3,156.718			164.000		B-7	50-4521-1	1	1957	13.000	1, 5	1,173,169
		<i>Plum Grove NP</i>							20.000			1				
Rock Island Trail	Peoria, Stark	Land Management	37, 46, 47	73, 92, 93	457.575					E-5, F-5	50-2451-1	1	1969	388.080	1	156,108
		<i>Rock Island Trail Prairie NP</i>							3.750			1				
Sam Parr	Jasper	Land Management	54	108	1,180.200			183.000		J-9	50-4801-5	5	1960	72.090	1, 5	206,311
Sangchris Lake	Christian, Sangamon	Land Management	48, 54	95, 108	3,124.231					I-5, I-6	50-4761-4	4	1969	1,414.000	1, 10	1,544,539
Shabbona Lake	DeKalb	Land Management	37	74	1,545.640			319.000		C-7	50-4881-1	1	1970	5.180	1, 5, 10	492,461
Siloam Springs	Adams, Brown	Land Management	50	100	5,766.720			58.000		H-2	50-5121-4	4	1942	406.700	1, 10	62,000
		<i>Robert A. Evers LWR</i>							363.870			4				
Silver Springs	Kendall	Land Management	38	75	1,330.954			26.000		C-8, D-8	50-5161-2	2	1970	1,314.300	1	381,711
Spitler Woods	Macon	Land Management	54	107	202.500					H-7	50-5201-3	3	1937	172.000		581,941
		<i>Spitler Woods NP</i>							159.000			3				
Starved Rock	LaSalle	Land Management	38	76	2,862.237			20.000		D-7	50-5321-1	1	1911	315.000	1, 5, 6, 9	2,354,845
		<i>Starved Rock NP</i>							699.850			1				
Stephen A. Forbes	Marion	Land Management	55	110	3,103.380			594.000		K-7	50-2281-5	5	1959	20.000	1, 6	197,680

State Park	County	Management Division	Apportionment 2010 Districts		Current Acreage				Highway Map Codes	Property Location Codes	Region	Initial Acquisition		Federal Project Code	Attendance
			Senate	House	Land + Water	Leased	Water	Ded./Reg				Year	Acreage		
Walnut Point	Douglas	Land Management	51	102	631.190		59.000		I-9	50-2021-3	3	1961	464.190	1, 5, 10	105,284
		<i>Upper Embarras Woods LWR</i>						100.000			3				
		<i>Upper Embarras Woods NP</i>						65.000			3				
Weinberg-King	Brown, Schuyler	Land Management	50	99	2,342.410		4.000		G-2, H-3	50-5421-4	4	1967	482.300	1	18,400
		<i>Williams Creek Bluff LWR</i>						75.247			4				
Weldon Springs	DeWitt	Land Management	44	87	551.220		28.000		G-7, H-7	50-5441-3	3	1948	119.960	1, 5, 9	373,243
White Pines Forest	Ogle	Land Management	45	89	385.000				C-6	50-5521-1	1	1927	315.000	5, 9	228,446
		<i>White Pines Forest NP</i>						43.000			1				
William G. Stratton	Grundy	Land Management	38	75	6.750				D-8	50-3024-2	2	1959	3.000	1	388,550
Wolf Creek	Shelby	Land Management	54	107	1.000	2,035.280			I-7	50-4962-3	3	1976	1.000	1, 5	223,948
TOTAL STATE PARK ACREAGE AND ATTENDANCE					122,541.887	3,350.400	10,320.508	9,129.937							27,222,436
Fish Facility	County	Management Division	Apportionment 2010 Districts		Current Acreage				Highway Map Codes	Property Location Codes	Region	Initial Acquisition		Federal Project Code	Attendance
			Senate	House	Land + Water	Leased	Water	Ded./Reg				Year	Acreage		
Jake Wolf Memorial Fish Hatchery	Mason	Resource Conservation	47	94	124.400		37.000		G-5	20-4112-4	4	1980	40.000	1	
LaSalle Fish Hatchery	LaSalle	Resource Conservation	53	106	3.500	32.500	3.500		E-7	20-4115-1	1			1	
Little Grassy Fish Hatchery	Williamson	Resource Conservation	59	118	104.750		19.600		N-6	20-4113-5	5	1956	98.000	1, 5	
TOTAL STATE FISH FACILITY ACREAGE AND ATTENDANCE					232.650	32.500	60.100	0.000							0
State Natural Area	County	Management Division	Apportionment 2010 Districts		Current Acreage				Highway Map Codes	Property Location Codes	Region	Initial Acquisition		Federal Project Code	Attendance
			Senate	House	Land + Water	Leased	Water	Ded./Reg				Year	Acreage		
Alorton Heron Rookery	St. Clair	Land Management	57	114	8.760				L-4	50-2503-4	4	1998	5.400		
Andalusia Slough	Rock Island	Land Management	47	94	70.063				D-2	50-2760-1	1	2016	70.063		
Annbriar Karst	Monroe	Land Management	58	115	160.000				M-4	50-1319-4	4	2009	160.000		
Ayers Sand Prairie	Carroll	Land Management	45	89	115.500				B-4	50-1371-1	1	1973	35.500	5	
		<i>Ayers Sand Prairie NP</i>						115.000			1				
Barton-Sommer Woodland	Mason, Menard	Land Management	47	87	52.400				H-5	50-7331-4	4	1991	52.400		
		<i>Barton-Sommer Woodland NP</i>						52.500			4				
Berryville Shale Glade	Union	Land Management	59	118	84.020				O-6	50-6601-5	5	1985	40.720	5	
		<i>Berryville Shale Glade NP</i>						40.720			5				
		<i>Ren-Dill NP</i>						43.300			5				

State Natural Area	County	Management Division	Apportionment 2010 Districts		Current Acreage				Highway Map Codes	Property Location Codes	Region	Initial Acquisition		Federal Project Code	Attendance
			Senate	House	Land + Water	Leased	Water	Ded./Reg				Year	Acreage		
Big Grand Pierre Glade	Pope	Land Management	59	117	330.610				O-8	50-1982-5	5	2006	108.660		
<i>Big Grand Pierre Glade LWR</i>								330.610			5				
Black Crown Marsh	McHenry	Land Management	26	52	512.068				B-8	50-3724-2	2	1998	76.000		
<i>Black Crown Marsh LWR</i>								156.300			2				
Brown Barrens	Union	Land Management	59	118	28.780				O-6	50-6661-5	5	1988	28.780		
<i>Brown Barrens NP</i>								28.780			5				
Burton Cave	Adams	Land Management	50	100	85.710				H-1	50-6721-4	4	1981	85.710	5	
<i>Burton Cave NP</i>								85.710			4				
Cache River	Johnson, Massac, Pula	Land Management	59	117	18,047.510		3,427.000		O-7	50-2841-5	5	1970	1,158.790	1, 5, 8, 10	186,597
<i>Cache River LWR</i>								10,367.160			5				
<i>Cave Creek Glade NP</i>									25.000			5			
<i>Heron Pond - Little Black Slough NP</i>									1,938.000			5			
<i>Section 8 Woods NP</i>									326.774			5			
Calamus Lake	Macon	Land Management	48	96	119.253		25.000		H-6	50-3541-3	3	1987	70.840		
<i>Calamus Lake NP</i>								120.000			3				
Cecil White Prairie	Hancock	Land Management	47	94	33.340				G-2	50-5422-4	4	1998	33.000		
<i>Cecil White Prairie LWR</i>								33.000			4				
Cedar Glen	Hancock	Land Management	47	94	888.460				G-1	50-3884-4	4	2005	888.460		
<i>Cedar Glen LWR</i>								269.540			4				
<i>Cedar Glen NP</i>								616.870			4				
Cedar Lake Bog	Lake	Land Management	32	64	39.700				A-9	50-1511-2	2	1975	32.740		
<i>Cedar Lake Bog NP</i>								30.200			2				
Chauncey Marsh	Crawford, Lawrence	Land Management	51	102	1,317.650				K-10	50-1251-5	5	1973	20.000		
<i>Chauncey Marsh LWR</i>								348.080			5				
<i>Chauncey Marsh NP</i>								155.000			5				
Chestnut Hills	Pulaski	Land Management	59	118	267.000				O-7	50-1721-5	5	1975	227.000	5	
<i>Chestnut Hills NP</i>								227.000			5				
Clear Creek Wetland	Cass	Land Management	50	99	61.869				H-3	50-1778-4	4	2005	61.869		
Collier Limestone Glade	Hardin	Land Management	59	117	105.650				N-9, O-9	50-1663-5	5	2005	105.650		
<i>Collier Limestone Glade NP</i>								105.650			5				
Cretaceous Hills	Pope	Land Management	59	117	499.950				O-8	50-1781-5	5	1960	175.000		
<i>Cretaceous Hills NP</i>								237.640			5				
Cypress Pond	Johnson, Union	Land Management	59	117, 118	1,047.360				O-7	50-2041-5	5	1988	313.000		
<i>Cypress Pond LWR</i>								310.680			5				

State Natural Area	County	Management Division	Apportionment 2010 Districts		Current Acreage				Highway Map Codes	Property Location Codes	Region	Initial Acquisition		Federal Project Code	Attendance
			Senate	House	Land + Water	Leased	Water	Ded./Reg				Year	Acreage		
Dean Hills	Fayette	Land Management	55	110	85.600				J-7	50-6381-5	5	1981	80.000	5	
	<i>Dean Hills NP</i>							70.000			5				
Deer Pond	Johnson	Land Management	59	117	252.567				O-7	50-6391-5	5	1986	61.670	5	
	<i>Deer Pond NP</i>							61.457			5				
Denby Prairie	Macoupin	Land Management	50	100	7.100				J-4	50-6911-4	4	1985	7.100		
	<i>Denby Prairie NP</i>							2.500			4				
Devil's Prop	Jefferson	Land Management	58	116	40.000				L-7	50-6771-5	5	1982	40.000	5	
Eagles Landing	Jo Daviess	Land Management	45	89	103.210				B-4	50-6424-1	1	2007	103.210		
Elizabeth Lake	McHenry	Land Management	32	64	55.540				A-8	50-3722-2	1	2020	55.450		
Ellison Creek	Henderson	Land Management	47	94	40.000				F-2	50-5802-1	1	2005	40.000		
Elton E. Fawks Bald Eagle Refuge	Rock Island	Land Management	36	72	223.540				D-3	50-6491-1	1	1982	13.900		
	<i>Elton E. Fawks Bald Eagle Refuge NP</i>							173.600			1				
Embaras River Bottoms	Lawrence	Land Management	51	102	2,165.990				K-9	50-1714-5	5	2011	2,006.000		
Fall Creek Scenic Overlook	Adams	Land Management	50	100	222.830				H-1	50-2171-4	4	1980	247.330	2	2,730
	<i>Fall Creek Gorge LWR</i>							52.050			4				
Flag Pond	Clay	Resource Conservation	55	110	254.220				K-8	20-3603-5	5	2008	254.220		
	<i>Flag Pond LWR</i>							180.000			5				
Fogelpole Cave	Monroe	Land Management	58	115	27.360				M-4	50-2191-4	4	1986	27.360		
	<i>Fogelpole Cave NP</i>							27.360			4				
Foley Sand Prairie	Lee	Land Management	37	73	15.150				C-5	50-2211-1	1	1986	15.150		
	<i>Foley Sand Prairie NP</i>							15.150			1				
Franklin Creek	Lee	Land Management	37	74	1,026.220				C-6	50-2481-1	1	1970	146.820	1, 5	80,902
	<i>Franklin Creek NP</i>							197.310			1				
French Bluff	Carroll	Land Management	45	89	344.560				C-4	50-3803-1	1	2001	344.560		
Fults Hill Prairie	Monroe	Land Management	58	115	921.530				M-4	50-2521-4	4	1970	372.600		
	<i>Fults Hill Prairie NP</i>							528.000			4				
Funks Grove	McLean	Land Management	44	87	202.320				G-6	50-6051-3	3	1969	183.720		
	<i>Funks Grove NP</i>							18.610			3				
	<i>Thaddeus Stubblefield Grove NP</i>							183.720			3				
Geissler Savanna	Hancock	Land Management	47	94	36.970				G-1	50-3882-4	4	1998	36.970		
	<i>Geissler Savanna LWR</i>							36.970			4				

State Natural Area	County	Management Division	Apportionment 2010 Districts		Current Acreage				Highway Map Codes	Property Location Codes	Region	Initial Acquisition		Federal Project Code	Attendance
			Senate	House	Land + Water	Leased	Water	Ded./Reg				Year	Acreage		
George S. Park Memorial Woods	Putnam	Land Management	53	105	80.000				E-6	50-3941-1	1	1967	80.000		
<i>George S. Park Memorial Woods NP</i>								80.000			1				
Gibbons Creek Barrens	Pope	Land Management	59	117	173.190				N-8	50-4643-5	5	2005	173.240		
Gillespie Prairie	Macoupin, Montgome	Land Management	49	98	78.140				J-5	50-6881-4	4	1983	78.140		
<i>Gillespie Prairie LWR</i>								78.140			4				
Ginther Farm	Menard	Land Management	50	100	136.940				H-5	50-6241-4	4	2002	136.940		
Goodes Woods	Macoupin	Land Management	50	100	40.000				I-4	50-1462-4	4	1997	40.000		
<i>Goodes Woods NP</i>								40.000			4				
Goose Lake Prairie	Grundy	Land Management	53	106	3,209.328		70.000		D-8	50-2701-2	2	1969	1,971.850	5	130,289
<i>Goose Lake Prairie NP</i>								1,627.961			2				
Gooseberry Island	Kankakee	Land Management	17	34	13.740				E-9	50-6401-2	2	1989	13.740		
<i>Gooseberry Island NP</i>								13.700			2				
Grandville Woods	Jasper	Resource Conservation	51	102	12.620				J-9	20-3595-5	5	2009	12.620		
Grigsby Marsh	McDonough	Land Management	47	94	36.718				G-2	50-7131-1	1	1989	36.718		
<i>Grigsby Marsh LWR</i>								37.245			1				
Grubb Hollow Prairie	Pike	Land Management	50	100	50.000				I-2	50-2721-4	4	1987	50.000		
<i>Grubb Hollow Prairie NP</i>								50.000			4				
Guthrie Cave	Union	Land Management	59	118	81.900				N-6	50-2141-5	5	1986	81.900		
<i>Guthrie Cave LWR</i>								79.300			5				
Hanging Rock Sandstone Cliff	Clay	Land Management	55	110	93.500				K-8	50-1962-5	5	1999	93.500		
<i>Martin T. Snyder Memorial NP</i>								93.500			5				
Hanover Bluff	Jo Daviess	Land Management	45	89	1,209.412				B-4	50-6421-1	1	1981	361.700	5	
<i>Hanover Bluff LWR</i>								187.550			1				
<i>Hanover Bluff NP</i>							410.100				1				
Harlem Hills	Winnebago	Land Management	34	67	92.924				B-7	50-1261-1	1	1972	52.590		
<i>Harlem Hills NP</i>								92.810			1				
Harper-Rector Woods	Fulton	Land Management	47	94	37.971				G-3	50-6741-1	1	1988	38.800		
<i>Harper-Rector Woods NP</i>								37.271			1				
Harry "Babe" Woodyard	Vermilion	Land Management	51	102	1,331.213				H-10	50-3167-3	3	1996	1,043.000		
<i>Little Vermilion River LWR</i>								1,098.190			3				
Henry Allan Gleason	Mason	Land Management	47	94	120.000				G-4	50-1784-4	4	1970	80.000		
<i>Henry Allan Gleason NP</i>								110.000			4				

State Natural Area	County	Management Division	Apportionment 2010 Districts		Current Acreage				Highway Map Codes	Property Location Codes	Region	Initial Acquisition		Federal Project Code	Attendance
			Senate	House	Land + Water	Leased	Water	Ded./Reg				Year	Acreage		
Hitts Siding Prairie	Will	Land Management	40	80	264.236				D-9	50-3371-2	2	1995	250.400		
<i>Hitts Siding Prairie NP</i>								261.300			2				
Illinois Caverns	Monroe	Land Management	58	115	120.000				M-4	50-6811-4	4	1985	9.290		4,105
Iroquois Woods	Kankakee	Land Management	40	79	44.400				E-9	50-7181-2	2	1990	20.000		
<i>Iroquois Woods NP</i>								44.400			2				
Jackson Slough Woods	St. Clair	Land Management	57	114	76.700				L-5	50-6571-4	4	1982	39.000	5	
<i>Jackson Slough Woods LWR</i>								79.000			4				
James "Gene" Korando Pond	Jackson	Resource Conservation	58	115	152.390		43.000		N-5	20-3552-5	5	2004	90.000		
<i>Lovets Pond NP</i>								90.000			5				
Julius J. Knobeloch Woods	St. Clair	Land Management	57	114	35.130				L-5	50-6751-4	4	1982	35.130	5	
<i>Julius J. Knobeloch Woods NP</i>								35.100			4				
Kidd Lake Marsh	Monroe	Land Management	58	115	559.060				M-4	50-2527-4	4	1970	218.000	8	
Kishwaukee River	DeKalb	Land Management	45	89	570.340				C-7	50-4883-1	1	2001	570.340		
Lake Como	Whiteside	Land Management	37	74	135.882		65.000		C-5	50-4242-1	1	2002	135.880		
Lake in the Hills Fen	McHenry	Land Management	33	66	139.576				B-8	50-5221-2	2	1988	73.280	5	
<i>Lake in the Hills Fen NP</i>								73.276			2				
Lake Renwick Heron Rookery	Will	Land Management	49	98	316.705		192.000		D-9	50-6871-2	2	1990	315.460	5	
<i>Lake Renwick Heron Rookery NP</i>								315.460			2				
Long Branch Sand Prairie	Mason	Land Management	47	94	93.140				G-4	50-6981-4	4	1988	93.140		
<i>Long Branch Sand Prairie NP</i>								93.142			4				
Long Run Seep	Will	Land Management	43	85	82.780				D-9	50-3581-2	2	1989	41.300		
<i>Long Run Seep NP</i>								79.750			2				
Lower Fox River - Blake's Landing	LaSalle	Land Management	43	74	29.860				D-7	50-2331-1	1	1971	33.240		
<i>Lower Fox River - Blake's Landing NP</i>								29.646			1				
Lusk Creek Canyon	Pope	Land Management	59	117	125.000				N-8	50-3601-5	5	1970	280.000		
<i>Lusk Creek Canyon NP</i>								125.000			5				
Manito Prairie	Tazewell	Land Management	47	93	21.600				F-5	50-6531-1	1	1981	19.640	5	
<i>Manito Prairie NP</i>								19.640			1				
Margaret Guzy Pothole Wetlands	Shelby	Land Management	54	107	159.000				I-7	50-5201-3	3	1981	159.000	5	
<i>Margaret Guzy Pothole Wetlands LWR</i>								159.000			3				
Marissa Woods	St. Clair	Land Management	58	115	25.287				M-5	50-6461-4	4	1981	25.287	5	
<i>Marissa Woods NP</i>								25.287			4				

State Natural Area	County	Management Division	Apportionment 2010 Districts		Current Acreage				Highway Map Codes	Property Location Codes	Region	Initial Acquisition		Federal Project Code	Attendance	
			Senate	House	Land + Water	Leased	Water	Ded./Reg				Year	Acreage			
Massasauga Prairie	Warren	Land Management	36	71	6.240				F-3	50-6621-1	1	1982	6.240	5		
<i>Massasauga Prairie NP</i>								6.244				1				
Matanzas Prairie	Mason	Land Management	47	94	81.800				G-4	50-6471-4	4	1985	27.640			
<i>Matanzas Prairie NP</i>								27.640				4				
McClore School Shale Glade	Union	Land Management	59	118	61.360				O-6	50-6481-5	5	1987	61.360			
<i>McClore School Shale Glade NP</i>								41.300				5				
McMaster Woods	Greene	Land Management	50	100	40.000				J-3	50-1652-4	4	2005	40.000			
<i>McMaster Woods NP</i>								40.000				4				
Meredosia Hill Prairie	Morgan	Land Management	50	100	36.250				H-3	50-6631-4	4	1985	30.020	5		
<i>Meredosia Hill Prairie NP</i>								36.220				4				
Milan Bottoms	Rock Island	Land Management	36	72	94.005				D-3	50-2763-1	1	2022	93.230			
<i>Milan Bottoms NP</i>																
Miller Shrub Swamp	Marion	Land Management	58	116	35.680				L-7	50-7101-5	5	1988	20.240			
<i>Miller Shrub Swamp NP</i>								35.680				5				
Miller-Anderson Woods	Bureau, Putnam	Land Management	53	105	545.473		3.000		E-6	50-3781-1	1	1970	258.500			
<i>Miller-Anderson Woods NP</i>								340.100				1				
Millhurst Fen	Kendall	Land Management	38	75	7.000				D-8	50-5162-2	2	2000	7.000			
<i>Millhurst Fen NP</i>								7.100				2				
Mineral Marsh	Henry	Land Management	37	73	230.000				D-5	50-2531-1	1	1994	230.000			
<i>Mineral Marsh NP</i>								230.021				1				
Mississippi River Sand Hills	Hancock	Land Management	47	94	45.490				G-1	50-2851-4	4	1972	45.490			
<i>Mississippi River Sand Hills NP</i>								45.000				4				
Mitchell's Grove	LaSalle	Land Management	37	74	184.485				D-6	50-5323-1	1	1997	184.485			
<i>Mitchell's Grove NP</i>								180.087				1				
Momence Wetlands	Kankakee	Land Management	17	34	769.773				E-9	50-6611-2	2	1984	30.000	1, 5		
<i>Momence Wetlands LWR</i>								519.000				2				
<i>Momence Wetlands NP</i>								72.000				2				
Montebello	Hancock	Land Management	47	94	3.300				G-1	50-3821-4	4	1958	3.300			
Nachusa Prairie	Ogle	Land Management	37	74	72.000				C-6	50-2482-1	1	2002	72.000			
Oakford	Mason, Menard	Land Management	47, 54	94, 108	114.800				G-4, H-4	50-5852-4	4	1991	114.800			
Pecumsaugan Creek/Blackball Mines	LaSalle	Land Management	38	76	211.170				D-7	50-6711-1	1	1983	211.170			
<i>Pecumsaugan Creek/Blackball Mines NP</i>								211.170				1				

State Natural Area	County	Management Division	Apportionment 2010 Districts		Current Acreage				Highway Map Codes	Property Location Codes	Region	Initial Acquisition		Federal Project Code	Attendance
			Senate	House	Land + Water	Leased	Water	Ded./Reg				Year	Acreage		
Pine Rock	Ogle	Land Management	37	74	32.540				C-6	50-1622-1	1	2002	10.910		
	<i>Pine Rock NP</i>							10.910							
Piney Creek Ravine	Jackson, Randolph	Land Management	58	115	198.330				M-5	50-2121-4	4	1975	70.000		
	<i>Piney Creek Ravine NP</i>							195.000			5				
Prairie Ridge - Jasper	Jasper	Resource Conservation	51	102	2,693.140				K-9	20-3557-5	5	1970	250.300		
	<i>Jasper County Prairie Chicken Sanctuary NP</i>							407.300			5				
	<i>Prairie Ridge - Burnside Forest</i>							39.550			5				
	<i>Prairie Ridge - Jasper LWR</i>							1,134.500			5				
	<i>Prairie Ridge State Natural Area - Jasper LWR</i>							1,059.360			5				
Prairie Ridge - Marion	Marion	Resource Conservation	55	110	1,344.900		3.000		K-7	20-3557-5	5	1970	159.700	10	
	<i>Marion County Prairie Chicken Sanctuary NP</i>							160.000			5				
	<i>Prairie Ridge - Marion LWR</i>							520.000			5				
	<i>Prairie Ridge State Natural Area - Marion LWR</i>							447.500			5				
Prairie State Eagle Refuge	Hancock	Land Management	47	94	270.181				G-1	50-6901-4	4	1984	89.820		
Primm's Pond	Jo Daviess	Land Management	45	89	182.940				B-4	50-6423-1	1	2006	182.940		
Rall Woods	Jo Daviess	Land Management	45	89	283.250				B-4	50-1302-1	1	2001	108.870		
	<i>Rall Woods LWR</i>							283.250			1				
Redwing Slough	Lake	Land Management	32	64	1,073.916				A-9	50-7011-2	2	1991	485.000		
	<i>Redwing Slough/Deer Lake LWR</i>							734.810			2				
Revis Hill Prairie	Mason	Land Management	47	94	419.740				G-5	50-2351-4	4	1973	55.800	5	
	<i>Revis Hill Prairie NP</i>							412.700			4				
Rock Cave	Effingham	Land Management	54	107	139.360				J-7	50-2981-5	5	1981	82.360	5	
	<i>Rock Cave LWR</i>							57.000			5				
	<i>Rock Cave NP</i>							79.250			5				
Rockton Bog	Winnebago	Land Management	45	90	159.760				A-6	50-4581-1	1	1970	34.720		
	<i>Rockton Bog NP</i>							67.000			1				
Round Pond	Pope	Land Management	59	117	347.436				0-7	50-1983-1	5	2022	347.436		
	<i>Round Pond South Addition NP</i>							347.436							
Sand Prairie - Scrub Oak	Mason	Land Management	47	94	1,553.090				G-4	50-6151-4	4	1969	960.000	5	
	<i>Sand Prairie - Scrub Oak NP</i>							1,460.000			4				
Sandy Ford	LaSalle	Land Management	38	76	203.140				E-7	50-3281-1	1	1965	203.140		
	<i>Sandy Ford LWR</i>							200.000			1				
Shick Shack Sand Pond	Cass	Land Management	50	99	60.000				H-3	50-6511-4	4	1981	60.000	5	
	<i>Shick Shack Sand Pond NP</i>							57.040			4				

State Natural Area	County	Management Division	Apportionment 2010 Districts		Current Acreage				Highway Map Codes	Property Location Codes	Region	Initial Acquisition		Federal Project Code	Attendance			
			Senate	House	Land + Water	Leased	Water	Ded./Reg				Year	Acreage					
Sielbeck Forest	Massac	Land Management	59	117	385.300				O-7	50-1603-5	5	1998	385.300					
<i>Sielbeck Forest LWR</i>														385.300		5		
Sipple Slough Woods	Washington	Land Management	55	109	40.000				L-5	50-7071-4	4	1990	40.000					
<i>Sipple Slough Woods LWR</i>														40.000		4		
Sparks Pond	Mason	Land Management	47	94	386.570				G-5	50-5853-4	4	1995	230.700					
<i>Sparks Pond LWR</i>														386.570		4		
Spring Bay Fen	Woodford	Land Management	37	73	114.860				F-5	50-2611-1	1	1977	44.700					
<i>Spring Bay Fen NP</i>														31.300		1		
Stemler Cave Woods	St. Clair	Land Management	57	114	387.720				L-4	50-6521-4	4	1981	174.340	5				
<i>Stemler Cave Woods NP</i>															194.820		4	
Sunbury Railroad Prairie	Livingston	Land Management	53	106	6.040				E-8	50-6861-3	3	1983	6.040					
<i>Sunbury Railroad Prairie NP</i>														6.000		3		
Swayne Hollow	Randolph	Land Management	58	115	203.627				M-5	50-4409-4	4	2005	89.000					
<i>Swayne Hollow NP</i>														88.000		4		
Tapley Woods	Jo Daviess	Land Management	45	89	75.100				B-4	50-1801-1	1	1969	259.160					
<i>Tapley Woods LWR</i>						Jo Daviess								259.160		1		
Thomson-Fulton Sand Prairie	Whiteside	Land Management	37	73	75.100				C-4	50-5381-1	1	1967	36.700					
<i>Thomson-Fulton Sand Prairie NP</i>														37.600		1		
Volo Bog	Lake, McHenry	Land Management	32	64	1,243.150				B-8, B-9	50-5391-2	2	1970	47.540	5	112,351			
<i>Pistakee Bog NP</i>																339.790		2
<i>Volo Bog NP</i>																186.000		2
Wagon Lake	St. Clair	Land Management	57	114	114.200				L-5	50-6781-4	4	1998	114.200					
<i>Wagon Lake LWR</i>														114.200		4		
Ward's Grove	Jo Daviess	Land Management	45	89	404.800				B-4	50-2011-1	1	1979	334.700					
<i>Ward's Grove NP</i>														334.700		1		
Wilmington Shrub Prairie	Will	Land Management	40	79, 80	145.997				D-9	50-5471-2	2	1988	145.900					
<i>Vesely Prairie Unit</i>														244.000		2		
<i>Wilmington Shrub Prairie NP</i>														142.687				
Wise Ridge Bedrock Hill	Johnson	Land Management	59	117	557.345				O-7	50-2182-5	5	2010	555.845					
Yorkville Prairie	Kendall	Land Management	38	75	16.014				C-8	50-7061-2	2	1990	16.014					
<i>Yorkville Prairie NP</i>														4.670		2		
TOTAL STATE NATURAL AREA ACREAGE AND ATTENDANCE							55,549.414	0.000	3,942.200	34,990.974					516,974			

State Fish and Wildlife Area	County	Management Division	Apportionment 2010 Districts		Current Acreage				Highway Map Codes	Property Location Codes	Region	Initial Acquisition		Fed. Proj.	Attendance	
			Senate	House	Land + Water	Leased	Water	Ded./Reg				Year	Acreage			
Anderson Lake	Fulton, Schuyler	Land Management	47	94	2274.51			1,134.000		G-4	50-3011-1	1	1947	911.190	1, 6, 8, 10, 11	59,130
Banner Marsh	Fulton, Peoria	Land Management	47	93, 94	4,422.433					F-5, G-5	50-1321-1	1	1973	227.500	1	81,606
Big Bend	Whiteside	Land Management	37	73	2,650.270			58.000		C-4, D-4	50-1351-1	1	1972	1,188.000	5, 10	
Bull Valley	McHenry	Land Management	32	63	275.509			93.330		B-8	50-3729-2	2	2002	126.850		
Burning Star	Jackson	Land Management	59	118	4,508.341					I-3	50-5054-5	5	2015	4,508.341	6	
Cape Bend	Alexander	Land Management	59	118	1,368.680					O-6	50-1843-5	5	2002	1,368.680		
Carlyle Lake	Fayette	Land Management	55	110	1,768.710	8,258.000		60.000		K-6	50-1366-5	5	1972	4.380	1, 10	142,197
Chouteau Island	Madison	Land Management	56	111	2,330.840			8.160		K-4	50-2883-4	4	2000	188.630		
Coffeen Lake	Montgomery	Land Management	54	108	601.314	1,440.000				J-6	50-6321-4	4	2004	180.500	1, 3, 10, 12	65,956
Coleta Ponds	Whiteside	Land Management	37	74	11.710			3.000		C-5	50-3051-1	1	1949	11.710		
Copperhead Hollow	Jersey	Land Management	50	100	1,634.093					J-3	50-4086-4	4	2007	1,152.300	10	
Crawford County	Crawford	Land Management	51	102	1,121.600					J-10	50-1711-5	5	1961	13.500		19,530
Crow's Foot	Boone	Land Management	45	89	109.639					B-7	50-4522-1	1	2002	109.639		
Des Plaines		Land Management	40, 43	80, 86	4,010.810			90.000		D-8, D-9	50-1431-2	2	1955	273.190	1	392,659
	<i>Des Plaines Dolomite Prairies LWR</i>								575.000			2				
	<i>Grant Creek Prairie NP</i>								78.000			2				
Des Plaines Game Propagation Center	Will	Land Management	40	80	320.000					D-9	50-4214-2	2	1960	320.000		
Devil's Island	Alexander, Union	Land Management	59	118	2,740.960					O-6	50-1842-5	5	2003	2,740.960		
Donnelley	Putnam	Land Management	53	105	664.600					D-6	50-2081-1	1	1981	280.000	5, 10	54,215
Double "T"	Fulton	Land Management	47	94	1,957.160			90.000		F-4	50-1703-1	1	2001	1,957.160	8	
Fox Creek	Richland, Wayne	Land Management	55, 58	110, 116	2,150.684					K-9	50-4461-5	5	2021	2,090.953	6, 10	
Green River	Lee	Land Management	37	73	2,563.330					C-5, C-6, D-5, D-6	50-1521-1	1	1940	480.000	6	35,901
Hamilton County	Hamilton, White	Land Management	58	116	1,683.000			71.000		M-8	50-2741-5	5	1960	99.000	1	251,796
Heidecke Lake	Grundy	Land Management	53	106		1,474.720				D-8	50-2702-2	2			1	
Henderson County	Henderson	Land Management	47	94	87.520			27.000		F-2	50-2661-1	1	1961	84.020		7,344

State Fish and Wildlife Area	County	Management Division	Apportionment 2010 Districts		Current Acreage				Highway Map Codes	Property Location Codes	Region	Initial Acquisition		Fed. Proj.	Attendance	
			Senate	House	Land + Water	Leased	Water	Ded./Reg				Year	Acreage			
Henderson Creek	Henderson	Land Management	47	94	2,610.766			137.600			50-1822-1	1	2007	2,472.154		
Horseshoe Lake - Alexander	Alexander	Land Management	59	118	11,772.161			1,946.000		O-6, P-6	50-1441-5	5	1927	49.560	1, 6, 8, 10	312,310
	<i>Horseshoe Lake NP</i>								492.000			5				
Iris and Jack Witkowsky	Jo Daviess	Land Management	45	89	1,336.880					B-3, B-4	50-7051-1	1	1986	405.000		
Iroquois County	Iroquois	Land Management	53	106	2,788.410			13.000		E-10	50-1481-3	3	1944	1,920.000	6	24,835
	<i>Hooper Branch Savanna NP</i>								560.000			3				
	<i>Iroquois County State Wildlife Area LWR</i>								1,913.000			3				
James C. Helfrich Game Propagation Center	Logan	Land Management	44	87	28.420					H-6	50-4215-4	4	1970	741.030		
Jim Edgar Panther Creek	Cass	Land Management	50	99	16,550.560			245.000		H-4	50-6261-4	4	1970	15,573.990		319,000
	<i>Cox Creek Hill Prairies LWR</i>								575.000			4				
	<i>Panther Creek Hill Prairie LWR</i>								32.000			4				
Kaskaskia River	Monroe, Randolph, St. Clair	Land Management	58	115	16,420.546	2,300.000		1,976.100		L-4, L-5, M-4, J	50-1311-4	4	1965	161.730	1, 6, 8	345,350
	<i>New Athens Woods LWR</i>								266.900			4				
Kinkaid Lake	Jackson	Land Management	58	115	3,757.182			3,000.000		N-6	50-3351-5	5	1981	5,077.800	1	329,641
Lake Depue	Bureau	Land Management	53	105	2,348.360			918.000		D-6	50-1491-1	1	1970	1,942.000	5, 10	
LaSalle Lake	LaSalle	Land Management	53	106	5.000	2,053.000				D-7, D-8, E-7,	50-7091-1	1	1991	5.000	1	95,134
Mackinaw	Tazewell	Land Management	44	87	1,528.000			3.800		F-6	50-1671-1	1	1970	535.000	5	43,286
	<i>ParkLands NP</i>								40.000							
Marseilles	LaSalle	Land Management	53	106	2,514.740			22.000		D-7	50-1561-1	1	1973	667.000		
Marshall County	Marshall, Peoria, Putnam	Land Management	53	105	6504.582			4,140.000		E-6	50-1571-1	1	1955	2,570.000	1, 5, 6, 8, 10	147,548
	<i>Marshall County Hill Prairies LWR</i>								42.500			1				
Mautino	Bureau	Land Management	37	73	910.790			74.200		D-5	50-7301-1	1	1990	891.000		40,866
Mazonia-Braidwood	Grundy, Kankakee, W	Land Management	40	79	2,829.224	3,765.000		900.000		E-8, E-9	50-3501-2	2	1986	1,017.410	1	404,788
Meredosia Lake	Morgan	Land Management	50	99, 100	925.000					H-3	50-7191-4	4	1990	925.000		
Mermet Lake	Massac	Land Management	59	117	2,255.780			690.000		O-7	50-1601-5	5	1949	10.000	1, 6	198,862
	<i>Mermet Lake Flatwoods LWR</i>								70.000			5				
	<i>Mermet Swamp NP</i>								43.000			5				
Middle Fork	Vermilion	Land Management	52	104	2,741.254					G-10	50-3162-3	3	1973	74.800		
	<i>Kinney's Ford Seep LWR</i>								37.600			3				

State Fish and Wildlife Area	County	Management Division	Apportionment 2010 Districts		Current Acreage				Highway Map Codes	Property Location Codes	Region	Initial Acquisition		Fed. Proj.	Attendance
			Senate	House	Land + Water	Leased	Water	Ded./Reg				Year	Acreage		
Mississippi River	Calhoun, Jersey	Land Management	50	100	29.100	14,425.000			J-2, J-3, K-3, K	50-1651-4	4			1, 8, 10	286,679
	<i>Jennings Hill NP</i>							29.100							
	<i>Red's Landing</i>				16.350						4	1963	16.350		
	<i>Rip Rap Landing</i>				2,640.660		200.000				4	1969	1,231.630		
	<i>Titus Hollow (Pool 25)</i>				3.520						4	1969	3.520		
Mississippi River - Pool 16	Rock Island	Land Management	36, 47	72, 94		5,115.500				50-1851-1	1				
Mississippi River - Pool 17	Rock Island	Land Management	47	94		1,386.000				50-1861-1	1				
Mississippi River - Pool 18	Henderson	Land Management	47	94		2,872.050				50-1871-1	1				
Mississippi River - Pool 21	Adams	Land Management	50	99		1,552.870				50-1881-4	4				
Mississippi River - Pool 22	Adams, Pike	Land Management	50	99, 100		3,479.000				50-1891-4	4				
Mississippi River - Pool 24	Pike	Land Management	50	100		2,051.000				50-1901-4	4				
Morris Wetland	Grundy	Land Management	53	106	835.380				D-8	50-2703-2	2	2009	835.380		
Mt. Vernon Game Propagation Center	Jefferson	Land Management	58	116	739.000		8.000		L-7, M-7	50-4212-5	5	1929	759.000		
Nauvoo Flat Wildlife Sanctuary (Pool No. 19)	Hancock	Land Management	47	94		700.000			F-1	50-6271-4	4				
Newton Lake	Jasper	Land Management	51	102		2,550.000			K-8	50-2001-5	5			1, 6	163,139
Oquawka (Pool No. 18)	Henderson	Land Management	47	94		302.450			E-2	50-3211-1	1				
Peabody River King	St. Clair	Land Management	57	114	1,914.520		403.000		L-5	50-7161-4	4	1993	1,796.140	1	136,800
Pekin Lake	Tazewell	Land Management	47	93	1,488.070		548.000		F-5	50-1691-1	1	1966	1,087.850		
Piatt County Unit	Piatt	Land Management	44	88	791.270				H-8	50-5443-3	3	2002	640.270		
	<i>Upper Sangamon River LWR</i>							791.270			3				
Powerton Lake	Tazewell	Land Management	47	93	80.000	1,429.000			F-5	50-3251-1	1	1989	80.000	1	46,190
Ray Norbut	Pike, Scott	Land Management	50	100	1,755.224				I-3	50-1681-4	4	1970	862.000	6, 10	3,850
Rend Lake	Franklin, Jefferson	Land Management	58	116		12,690.000			L-7, M-7	50-4485-5	5	1996	22.000	1, 6	310,235
Rice Lake	Fulton	Land Management	47	94	6,811.150		1,383.000		G-4, G-5	50-1701-1	1	1943	2,215.730	1, 6, 8	213,871
Saline County	Gallatin, Saline	Land Management	59	117	1,270.420		105.000		N-8	50-4641-5	5	1959	40.000	1	199,848
	<i>Horseshoe Geological Area LWR</i>							1.600			5				
Sam Dale Lake	Wayne	Land Management	58	116	1,302.000		194.000		L-8	50-1961-5	5	1959	40.000	1, 6	157,676

State Fish and Wildlife Area		County	Management Division	Apportionment 2010 Districts		Current Acreage				Highway Map Codes	Property Location Codes	Region	Initial Acquisition		Fed. Proj.	Attendance
				Senate	House	Land + Water	Leased	Water	Ded./Reg				Year	Acreage		
Sangamon River		Sangamon	Land Management	48	95	179.350				H-5	50-1761-4	4	1928	126.850	10	
Sanganois		Cass, Mason, Schuyler	Land Management	50	99	11701.5		1,826.000		G-3, G-4, H-	50-1771-4	4	1948	3,161.780	1, 6, 8, 10	71,915
		<i>Barkhausen Woods LWR</i>							128.400			4				
Shelbyville		Moultrie, Shelby	Land Management	54	107	0.410	6,320.590			I-7, I-8	50-4969-3	3	1976	0.200	1, 6	489,133
Snakeden Hollow		Knox	Land Management	47	93	2,990.309		380.000		E-4	50-6941-1	1	1987	2,373.000	1, 6, 10	101,800
Spring Lake		Tazewell	Land Management	47	93	2,443.880		1,285.000		F-5, G-5	50-5241-1	1	1950	632.000	1, 9	246,750
Ten Mile Creek		Hamilton, Jefferson	Land Management	58	116	6,807.340		137.060		L-7, L-8, M-7, J	50-7021-5	5	1988	5,823.860	1, 6	94,439
Turkey Bluffs		Randolph	Land Management	58	115	2,264.310		8.000		M-5, N-5	50-1971-4	4	1980	1,886.560	6	44,480
Union County		Union	Land Management	59	118	6,365.531		1,303.000		O-6	50-1841-5	5	1943	40.000	1, 6, 8	63,718
Woodford		Tazewell, Woodford	Land Management	53	105	5,803.721		4,976.226		E-5, E-6, F-5, J	50-3031-1	1	1928	60.000	1	125,288
TOTAL STATE FISH AND WILDLIFE AREA ACREAGE AND ATTENDANCE						175,316.383	74,164.180	28,456.476	5,675.370							6,127,765
State Trail and Greenway		County	Management Division	Apportionment 2010 Districts		Current Acreage				Highway Map Codes	Property Location Codes	Region	Initial Acquisition		Federal Project Code	
Burnham Greenway		Cook	Land Management	13, 17	25, 33	10.230				C-10	50-5602-2	2	1997	10.230		
Jane Addams		Stephenson	Land Management	45	89, 90		142.170			A-5	50-3241-1	2	2011	142.700		
Sangamon Valley		Macoupin, Menard, Sangamon	Land Management	48, 54	95, 108	428.830				H-5, I-5	50-4763-4	4	2001	599.600		
Tunnel Hill		Johnson, Pulaski, Saline, Williamson	Land Management	59	117, 118	906.507				O-7, N-7, N-	50-7271-5	5	1991	784.300		279,492
TOTAL STATE TRAIL AND GREENWAY ACREAGE AND ATTENDANCE						1,345.567	142.170	0.000	0.000							279,492
State Memorial		County	Management Division	Apportionment 2010 Districts		Current Acreage				Highway Map Codes	Property Location Codes	Region	Initial Acquisition		Federal Project Code	Attendance
Buel House		Pope	Land Management	59	117	0.300				O-8	50-4362	5	1992			
Campbell's Island - Moline		Rock Island	Land Management	36	72	4.113				D-3	50-4159	1	1906			
Fort Edwards		Hancock	Land Management	47	94	0.100				G-1	50-2291-4	4	1931	0.060		
Governor Bond Memorial		Randolph	Land Management	58	115	0.460				M-5	50-4316	4	1946			
Governor Coles Memorial		Madison	Land Management	56	112	0.250				K-4	50-4317	4	1927			

State Memorial	County	Management Division	Apportionment 2010 Districts		Current Acreage				Highway Map Codes	Property Location Codes	Region	Initial Acquisition		Federal Project Code	Attendance	
			Senate	House	Land + Water	Leased	Water	Ded./Reg				Year	Acreage			
Governor Horner Memorial	Cook	Land Management	20	40	0.000				C-10	50-4318	2	1948				
Governor Small Memorial	Kankakee	Land Management	40	79	0.000				E-9	50-4319	2	1947				
Illinois Vietnam Veterans Memorial	Sangamon	Land Management	48	95	1.930				H-5	50-4270	4	1988				
Kaskaskia Bell Memorial	Randolph	Land Management	58	115	0.380				M-5	50-4329	4	1946			2,667	
Korean War Memorial	Sangamon	Land Management	48	95	1.929				H-5	50-4272	4	1999			43,123	
Lincoln Monument Memorial	Lee	Land Management	37	74	0.630				C-6	50-4324	1	1921				
Lincoln Trail Memorial	Lawrence	Land Management	51	102	25.050				K-10	50-4338	4	1936				
Lovejoy Monument	Madison	Land Management	56	111	0.100				K-4	50-4334	4	1923				
Norwegian Settlers Memorial	LaSalle	Land Management	38	75	0.100				D-7	50-4325	1	1934				
Wild Bill Hickok Memorial	LaSalle	Land Management	37	74	1.900				D-6	50-4326	1	1929				
World War II Memorial *	Sangamon	Land Management	48	95	1.360				H-5	50-4274	4	2003				
TOTAL STATE MEMORIAL ACREAGE AND ATTENDANCE							38.602	0.000	0.000	0.000						45,790
State Boating Access Area	County	Management Division	Apportionment 2010 Districts		Current Acreage				Highway Map Codes	Property Location Codes	Region	Initial Acquisition		Federal Project Code	Attendance	
			Senate	House	Land + Water	Leased	Water	Ded./Reg				Year	Acreage			
Crosses Corner (Pool 17)	Mercer	Land Management	47	94		2.000			D-2	50-3150-1	1					
Golconda Marina	Pope	Land Management	59	117	534.700		13.000		O-8	50-6921-5	5	1988	221.350	1	38,015	
Henderson Creek (Pool No. 19)	Henderson	Land Management	47	94		49.300			E-2, F-2	50-2401-1	1					
Meyers Landing (Pool No. 21)	Adams	Land Management	50	99	3.000				G-1	50-2911-4	4	1970	3.000			
Miller's Hollow (Pool No. 13)	Carroll	Land Management	45	89		90.210			B-4	50-2801-1	1					
Putney's Landing (Pool No. 18)	Henderson	Land Management	47	94		125.920			E-2	50-2441-1	1			1		
TOTAL STATE BOATING ACCESS AREA ACREAGE AND ATTENDANCE							537.700	267.430	13.000	0.000						38,015
State Recreation Area	County	Management Division	Apportionment 2010 Districts		Current Acreage				Highway Map Codes	Property Location Codes	Region	Initial Acquisition		Federal Project Code	Attendance	
			Senate	House	Land + Water	Leased	Water	Ded./Reg				Year	Acreage			
Butterfield Trail	Iroquois	Land Management	53	106	142.740				F-9	50-1484-3	3	2007	142.740			
Clinton Lake	DeWitt	Land Management	44	88	51.910	9,300.000			G-7, H-7	50-1791-3	3	1989	7.010	1, 8, 10	870,377	

State Recreation Area	County	Management Division	Apportionment 2010 Districts		Current Acreage				Highway Map Codes	Property Location Codes	Region	Initial Acquisition		Federal Project Code	Attendance	
			Senate	House	Land + Water	Leased	Water	Ded./Reg				Year	Acreage			
Eldon Hazlet	Clinton	Land Management	55	110	144.630	2,531.470			K-6	50-1361-4	4	1968	38.760	1, 5	416,297	
Johnson Sauk Trail	Henry	Land Management	47	93	1,360.820		59.000		D-5	50-3041-1	1	1947	16.320	1, 5	362,831	
Kickapoo	Vermilion	Land Management	52	104	4,197.076		184.000		G-10, H-10	50-3161-3	3	1939	1,327.020	1, 9	1,320,949	
	<i>Carl Flierman's River NP</i>							23.430			3					
	<i>Middle Fork Woods NP</i>							79.000			3					
North Point Marina	Lake	Land Management	31	61	78.140				A-9	50-3004-2	2	1972	23.060	1, 7, 13		
Randolph County	Randolph	Land Management	58	115	1,206.010		65.000		M-5	50-4401-4	4	1958	25.000	1, 5	270,811	
Sahara Woods	Saline, Williamson	Land Management	59	117	4,001.380				N-7, N-8	50-4642-5	5	1999	4,001.380	1	78,980	
Washington County	Washington	Land Management	58	115	1,547.400		325.000		L-6	50-5401-4	4	1959	160.000	1, 5	257,989	
	<i>Posen Woods NP</i>							40.000			4					
Wayne Fitzgerrell	Franklin, Jefferson	Land Management	58	116	6.340	3,235.270			M-7	50-4481-5	5	1996	6.340	1, 5, 6	1,315,199	
William W. Powers	Cook	Land Management	17	33	613.820		419.000		C-10	50-5601-2	2	1947	160.000	1	496,137	
World Shooting and Recreation Complex	Randolph	Land Management	58	115	1,619.765				M-5	50-7451-4	4	2003	1,178.830	1, 10		
TOTAL STATE RECREATION AREA ACREAGE AND ATTENDANCE							14,970.031	15,066.740	1,052.000	142.430						5,389,570
State Forest	County	Management Division	Apportionment 2010 Districts		Current Acreage				Highway Map Codes	Property Location Codes	Region	Initial Acquisition		Federal Project Code	Attendance	
			Senate	House	Land + Water	Leased	Water	Ded./Reg				Year	Acreage			
Big River	Henderson	Land Management	47	94	3,017.666				E-2	50-5801-1	1	1941	1,047.250	1	210,761	
	<i>Harry N. Patterson Savanna LWR</i>							540.850			1					
Hidden Springs	Shelby	Land Management	54	107	1,129.732		4.400		J-7, J-8	50-5901-3	3	1957	313.920		61,805	
Lowden-Miller	Ogle	Land Management	45	89	2,375.615				C-6	50-7421-1	1	1992	1,185.900	1	65,200	
Sand Ridge	Mason	Land Management	47	94	7,604.360				G-4, G-5	50-5851-4	4	1939	5,504.060	10	92,570	
Spoon River	Knox	Land Management	47	93	1,680.800				E-4	50-6943-1	1	2003	1,680.800			
Trail of Tears	Union	Land Management	59	118	5,199.240		5.000		N-6, O-6	50-5951-5	5	1932	3,558.000	6, 9	24,525	
	<i>Ozark Hills NP</i>							222.000			5					
TOTAL STATE FOREST ACREAGE AND ATTENDANCE							21,007.413	0.000	9.400	762.850						454861

State Tree Nursery	County	Management Division	Apportionment 2010 Districts		Current Acreage				Highway Map Codes	Property Location Codes	Region	Initial Acquisition		Federal Project Code	Attendance
			Senate	House	Land + Water	Leased	Water	Ded./Reg				Year	Acreage		
Mason	Mason	Resource Conservation	47	94	240.000				G-5	20-2601-4	4	1934	80.000	9	
Union	Union	Resource Conservation	59	118	120.000				N-6, O-6	20-2602-5	5				
TOTAL STATE TREE NURSERY ACREAGE AND ATTENDANCE							360.000	0.000	0.000	0.000					0
State Habitat Area	County	Management Division	Apportionment 2010 Districts		Current Acreage				Highway Map Codes	Property Location Codes	Region	Initial Acquisition		Fed. Proj.	Attendance
			Senate	House	Land + Water	Leased	Water	Ded./Reg				Year	Acreage		
Alvah Borah	Wayne	Land Management	58	116	87.800				L-9	50-7031-5	5	1986	87.800		
Birkbeck	DeWitt	Land Management	44	88	80.000				G-6	50-1793-3	3	2006	80.000	10	
Bradford	Stark	Land Management	37	73	103.500				E-5	50-2762-1	1	1997	40.000	10	
Campbell Pond	Franklin, Jackson	Land Management	58, 59	115, 118	510.800				M-6	50-7231-5	5	1988	160.000	6, 10	
	<i>Campbell Lake LWR</i>							510.800							
Cecil E. Meeker	Jasper	Land Management	51	102	72.000				J-9	50-4802-5	5	1992	72.000		
Chatsworth	Livingston	Land Management	53	106	240.000				F-8	50-3873-1	1	2017	160.000	6, 10	
Clifton	Iroquois	Land Management	53	106	80.000				E-9	50-1482-3	3	2001	80.000	10, 11	
Dublin Highlands	Stephenson	Land Management	45	89	121.770				B-5	50-3243-1	1	2001	121.770	10	
Finrock	DeWitt	Land Management	44	87	377.210				G-6	50-1788-3	3	2008	377.210	10	
Freeman Mine	Montgomery	Land Management	54	108	179.620				I-5	50-4765-4	4	1991	179.620		
Gifford	Champaign	Land Management	51	101	100.500				G-9	50-3160-3	3	2004	100.500	10	
Hallsville	DeWitt	Land Management	44	87	82.900				G-6	50-1792-3	3	1994	82.900	10	
Heron Woods	Cook	Land Management	25	49	286.180				C-8	50-7322-2	2	2001	286.180		
Herschel Workman	Vermilion	Land Management	51	101	136.160				G-9	50-3166-3	3	1991	88.000	10	
Hindsboro	Douglas	Land Management	51	101	85.523				I-9	50-2022-3	3	1998	80.000	10	
Kilbuck Creek	Ogle	Land Management	45	89	37.040				C-7	50-6841-1	1	1983	37.040		
Larry D. Closson	Douglas	Land Management	51	101	139.670				I-9	50-2024-3	3	2007	139.67		
Little Rock Creek	Carroll	Land Management	45	89	148.720				C-5	50-1339-1	1	2004	148.720	10, 11	
Loda	Iroquois	Land Management	53	106	160.000			2.000	F-9	50-3170-3	3	2000	160.000		

State Habitat Area	County	Management Division	Apportionment 2010 Districts		Current Acreage				Highway Map Codes	Property Location Codes	Region	Initial Acquisition		Fed. Proj.	Attendance	
			Senate	House	Land + Water	Leased	Water	Ded./Reg				Year	Acreage			
Manito	Tazewell	Land Management	47	93	78.000				G-5	50-5854-1	1	1998	78.000	10		
Max and Edward Rowe	Hancock	Land Management	47	94	30.500				F-1	50-3883-4	4	1999	30.500			
Maytown	Lee	Land Management	37	73	158.920				D-6	50-1523-1	1	1999	158.920	10		
Milks Grove	Iroquois	Land Management	53	106	79.560				F-9	50-1483-3	3	2006	79.560	10		
Millroad Marsh	Whiteside	Land Management	37	73	39.800				C-4	50-3842-1	1	1998	39.800	10		
Palatine Road Marsh	Cook	Land Management	26	52	43.414				B-9	50-3723-2	2	1995	43.414			
Paul C. Burrus	Coles	Land Management	51	102	376.500				I-9	50-2422-3	3	1998	200.000	10		
Perdueville	Ford	Land Management	51	101	282.900				G-8	50-3763-3	3	1995	122.900	6, 10		
Rail Splitter	Sangamon	Land Management	48	95	38.830				H-5	50-6821-4	4	1969	40.900			
Reed Wildlife	Hancock	Land Management	47	94	68.000				F-1	50-7221-4	4	1989	68.000			
Sam and Florence Atkinson Forest	Wayne	Land Management	58	116	336.600				L-8	50-2591-5	5	1979	40.000			
Sand Prairie	Lee	Land Management	37	73	317.970				D-5	50-1522-1	1	1992	317.970	10		
Saybrook	McLean	Land Management	44	88	86.500				G-8	50-3762-3	3	1991	86.500	10, 11		
Sibley	Ford	Land Management	53	106	635.230				F-8	50-3764-3	3	2002	635.230			
Skinner Farm	Johnson	Land Management	59	117	220.400		4.000		O-7	50-2511-5	5	1970	124.300			
South Shore	Clinton	Land Management	55	110	51.108				K-6, L-6	50-1362-4	4	1966	39.090			
Steward	Lee	Land Management	37	74	80.000		4.500		C-7	50-4882-1	1	1994	80.000	10		
Victoria	Knox	Land Management	47	93	241.400				E-4	50-6942-1	1	1995	241.400	10		
Whitefield	Marshall	Land Management	53	105	118.000				E-6	50-1574-1	1	2003	118.000	10		
Wildcat Hollow	Effingham	Land Management	55	110	730.290				J-8, K-8	50-6101-5	5	1968	280.400	10		
Willow Creek	Edgar	Land Management	51	102	208.654				I-10	50-2023-3	3	1999	87.000	10		
TOTAL STATE HABITAT AREA ACREAGE AND ATTENDANCE							7,251.969	0.000	10.500	510.800						0

Other / Miscellaneous Department Property	County	Management Division	Apportionment 2010 Districts		Current Acreage				Highway Map Codes	Property Location Codes	Region	Initial Acquisition		Federal Project Code	Attendance
			Senate	House	Land + Water	Leased	Water	Ded./Reg				Year	Acreage		
Carlyle Dam West Resort Area	Clinton	Land Management	55	110		39.740			K-6	50-1363-4	4				
Conservation World	Sangamon	Administration	48	95	40.000		1.000		H-5	10-2525-4	4	1923	40.000		
Consolidation Coal Mine # 14	Macoupin	Mines & Minerals	54	108	29.670				J-5	60-6001-4	4	1976	31.800		
Emerald Mound	St. Clair	Land Management	57	114	3.480				L-5	50-4315	4	1968			
Halfway Tavern	Marion	Land Management	55	110	4.000				L-7	50-4320	5	1971			
Havana Field Headquarters	Mason	Resource Conservation	47	94	5.440				G-4	20-5101-4	4	1936	3.500	1	
Hofmann Tower	Cook	Land Management	1	2	0.000				C-9	50-4322	2	1983			
Illinois River Biological Station	Mason	Resource Conservation	47	94	1.140		0.300		G-4	20-3425-1	4	2012	1.114	1	
Jack C. Perschbacher Service Center	Sangamon	Administration	54	108	7.400				I-5	10-1117-4	4	1972	7.280		
Kankakee River Dam	Kankakee	Land Management	40	79	5.750				E-9	50-3122-2	2	1959	5.750		
Millhurst Dam	Kendall	Land Management	38	75	25.380				D-8	50-6801-2	2	1982	25.380		
Office of Mines & Minerals / Benton Mine Rescue Station	Franklin	Mines & Minerals	58	116	0.950				M-7	60-6009-5	5	1910	0.650		
Office of Mines & Minerals / Fair View Heights	St. Clair	Mines & Minerals	57	113	30.320				L-4	60-6065-5	5	2023	30.320		
Office of Mines & Minerals / AML Benton Office Building	Franklin	Mines & Minerals	58	116	0.870				M-7	60-6021-55	5	2023	0.870		
Prairie Wind	Coles, Douglas, Moul	Land Management	51, 54	101, 107	51.388				I-8, I-9	50-7381-3	3	1991	266.600		
Putnam County	Putnam	Land Management	53	105	267.500				D-6	50-4281-1	1	1971	267.500		
Region V Headquarters	Franklin	Land Management	58	116	34.460				M-7	50-5051-5	5	1938	37.170		
Schmoeger Park Buffer	Peoria	Land Management	46	92	12.987				F-5	50-7241-1	1	1970	12.987		
Springfield IDNR Service Building	Sangamon	Administration	48	95	7.770				H-2	10-2554-4	4	1999	2.380		
Stirtz Landing	Madison	Land Management	50	100	2.400				K-4	50-1293-4	4	1997	2.400		
Veterans Parkway Wetland Mitigation Site	Sangamon	Administration	48	95	14.793				H-5	10-2525-4	4	2004	14.793		
TOTAL OTHER DEPARTMENT PROPERTY ACREAGE AND ATTENDANCE					545.698	39.740	1.300	0.000							0

Illinois State Museum Property	County	Management Division	Apportionment 2010 Districts		Current Acreage				Highway Map Codes	Property Location Codes	Region	Initial Acquisition		Federal Project Code	Attendance
			Senate	House	Land + Water	Leased	Water	Ded./Reg				Year	Acreage		
Briscoe Mounds	Will	Illinois State Museum	43	86	43.090				D-8	94-1005-2	2	1989	43.090		
Dickson Mounds	Fulton	Illinois State Museum	47	94	235.090				G-4	94-1004-1	1	1945	163.750		
Modoc Shelter	Randolph	Illinois State Museum	58	115	0.470				M-4	94-1007-4	4	1966	0.470		
TOTAL ILLINOIS STATE MUSEUM PROPERTY ACREAGE AND ATTENDANCE							278.650	0.000	0.000	0.000					0
National Wildlife Refuge	County	Management Division	Apportionment 2010 Districts		Current Acreage				Highway Map Codes	Property Location Codes	Region	Initial Acquisition		Federal Project Code	Attendance
			Senate	House	Land + Water	Leased	Water	Ded./Reg				Year	Acreage		
Hackmatack NWR	McHenry	Land Management	35	69	148.625		9.040		A-6	50-3720-2	2	2012	71.790		
TOTAL NATIONAL WILDLIFE REFUGE ACREAGE AND ATTENDANCE							148.625	0.000	9.040	0.000					0
State Historic Sites	County	Management Division	Apportionment 2010 Districts		Current Acreage				Highway Map Codes	Property Location Codes	Region	Initial Acquisition		Federal Project Code	Attendance
			Senate	House	Land + Water	Leased	Water	Ded./Reg				Year	Acreage		
Albany Mounds	Whiteside	Land Management	37	73	231.850				C-4	50-4128	1	1970			
Apple River Fort	Jo Daviess	Land Management	45	89	6.150				B-4	50-4230	1	2001			6,830
Bishop Hill	Henry	Land Management	47	93	9.566				E-4	50-4153	1	1945			21,298
Black Hawk	Rock Island	Land Management	36	72	213.589				D-3	50-4150	1	1927			127,887
Bryant Cottage Memorial	Piatt	Land Management	44	88	0.450				H-8	50-4145	3	1947			1,973
Cahokia Courthouse	St. Clair	Land Management	57	114	1.590				L-4	50-4147	4	1936			397
Cahokia Mounds	St. Clair	Land Management	56, 57	112, 113	2,741.126				K-4	50-4158	4	1925			177,797
Carl Sandburg Home	Knox	Land Management	36	71	1.000				E-3	50-4011	1	1970			1,561
Crenshaw House	Gallatin	Land Management	59	117	7.1				N-8	50-4238	5	2001			
Dana Thomas House	Sangamon	Land Management	48	96	3.280				H-5	50-4235	4	1981			19,500
David Davis Mansion	McLean	Land Management	46	91	4.573				G-7	50-4226	3	1959			30,918
Douglas Tomb Memorial	Cook	Land Management	13	26	2.200				C-10	50-4223	2	1865			2,725
Fort De Chartres	Randolph	Land Management	58	115	1,106.910				M-4	50-4222	4	1913			133,937
Fort Kaskaskia	Randolph	Land Management	58	115	243.834				M-4	50-4234	4	1891			68,513
Grand Village of the Illinois	Zimmerman Property	Land Management	38	76	135.000				D-7	50-4364	1	1992			

State Historic Sites	County	Management Division	Apportionment 2010 Districts		Current Acreage				Highway Map Codes	Property Location Codes	Region	Initial Acquisition		Federal Project Code	Attendance
			Senate	House	Land + Water	Leased	Water	Ded./Reg				Year	Acreage		
Hotel Forence	Cook	Land Management	17	34	3.000				C-10	50-4239	2	1991			
Illinois Governor's Mansion	Sangamon	Land Management	48	96	2.750				H-5	50-4370	4	1853			
Jarrot Mansion	St. Clair	Land Management	57	114	2.650				L-4	50-4328	4	1980			
Jubilee College	Peoria	Land Management	47	93	84.200				F-5	50-4256	1	1934			54,415
Kincaid Mounds	Massac	Land Management	59	117	114.080				O-7	50-4323	5	1976			
Lewis & Clark	Madison	Land Management	56	111	53.718				K-4	50-4258	4	1973			155,500
Lincoln's Log Cabin	<i>Shilo Church</i> Coles	Land Management	51	101	86.664				I-8	50-4340	3	1929			96,096
Lincoln's New Salem	Menard	Land Management	54	108	685.940				H-4	50-4352	4	1919			368,374
Lincoln Tomb Memorial	Sangamon	Land Management	48	95	12.400				H-5	50-4267	4	1895			135,467
Lincoln-Herndon Law Office	Sangamon	Land Management	48	96	0.900				H-5	50-4120	4	1985			11,568
Martin-Boismenu House	St. Clair	Land Management	57	114	0.610				L-4	50-4327	4	1999			
Metamora Courthouse Memorial	Woodford	Land Management	53	105	0.200				F-6	50-4277	1	1921			1,412
Moore House Memorial	Coles	Land Management	51	101	1.500				I-8	50-4336	4	1935			
Mt. Pulaski Courthouse Memorial	Logan	Land Management	44	87	1.500				H-6	50-4335	4	1935			4,716
Old Market House Memorial	Jo Daviess	Land Management	45	89	0.788				A-3	50-4331	1	1947	0.000		0
Old State Capitol	Sangamon	Land Management	48	96	2.460				H-5	50-4013	4	1962			
Pierre Menard Home Memorial	Randolph	Land Management	58	115	1.500				M-4	50-4330	4	1929			493
Postville Court House	Logan	Land Management	44	87	1.140				G-6	50-4295	4	1953			4,025
Pullman Factory	Cook	Land Management	17	34	10.020				C-10	50-4363	2	1991			22,395
Rose Hotel-Elizabethtown	Hardin	Land Management	59	117	1.800				O-8	50-4360	5	1989			
Shawneetown Bank	Gallatin	Land Management	59	117	20.310				N-8	50-4307	5	1940			
U.S. Grant Home Memorial	Jo Daviess	Land Management	45	89	8.100				A-3	50-4332	1	1931			37,272
Vachel Lindsay Home	Sangamon	Land Management	48	96	0.200				H-5	50-4106	4	1990			364
Vandalia State House Memorial	Fayette	Land Management	55	110	2.300				K-6	50-4314	5	1918			14,305
Washburne House	Jo Daviess	Land Management	45	89	1.120				A-3	50-4333	1	1968			932

Adeline Jay Geo-Karis Illinois Beach SP	4
Albany Mounds SHS	24
Alorton Heron Rookery SNA	7
Alvah Borah SHA	21
American Beech Woods NP	5
Andalousia Slough SNA	7
Anderson Lake SFWA	15
Annabriar Karst SNA	7
Apple River Canyon LWR	4
Apple River Canyon NP	4
Apple River Canyon SP	4
Apple River Fort SHS	24
Argyle Hollow Barrens NP	4
Argyle Lake SP	4
Ayers Sand Prairie NP	7
Ayers Sand Prairie SNA	7
Banner Marsh SFWA	15
Barkhausen Woods LWR	18
Barton-Sommer Woodland NP	7
Barton-Sommer Woodland SNA	7
Beall Woods LWR	4
Beall Woods NP	4
Beall Woods SP	4
Beaver Dam SP	4
Berryville Shale Glade NP	7
Berryville Shale Glade SNA	7
Big Bend SFWA	15
Big Grand Pierre Glade LWR	8
Big Grand Pierre Glade SNA	8

Big River SF	20
Birkbeck SHA	21
Bishop Hill SHS	24
Black Crown Marsh LWR	8
Black Crown Marsh SNA	8
Black Hawk SHS	24
Bohm Woods NP	5
Bradford SHA	21
Brainerd Cave LWR	6
Briscoe Mounds ISM	24
Brown Barrens NP	8
Brown Barrens SNA	8
Bryant Cottage State Memorial SHS	24
Buel House SM	18
Buffalo Rock SP	4
Bull Valley SFWA	15
Burnham Greenway STG	18
Burning Star SFWA	15
Burton Cave NP	8
Burton Cave SNA	8
Butterfield Trail SRA	19
Cache River LWR	8
Cache River SNA	8
Cahokia Court House SHS	24
Cahokia Mounds SHS	24
Calamus Lake NP	8
Calamus Lake SNA	8
Campbell Lake LWR	21
Campbell Pond SHA	21

Campbell's Island - Moline - SM	18
Cape Bend SFWA	15
Carl Flierman's River NP	20
Carl Sandburg Home SHS	24
Carlyle Dam West Resort Area ODP	23
Carlyle Lake SFWA	15
Castle Rock SP	4
Cave Creek Glade NP	8
Cave-In-Rock SP	4
Cecil E. Meeker SHA	21
Cecil White Prairie LWR	8
Cecil White Prairie SNA	8
Cedar Glen LWR	8
Cedar Glen NP	8
Cedar Glen SNA	8
Cedar Lake Bog NP	8
Cedar Lake Bog SNA	8
Cedar/Draper's Bluff LWR	4
Chain O' Lakes SP	4
Channahon SP	4
Chatsworth SHA	21
Chauncey Marsh LWR	8
Chauncey Marsh NP	8
Chauncey Marsh SNA	8
Chestnut Hills NP	8
Chestnut Hills SNA	8
Chouteau Island SFWA	15
Clear Creek Wetland SNA	8
Clifton SHA	21

FF = Fish Facility; ISM = Illinois State Museum; LWR = Land and Water Reserve; NP = Nature Preserve; ODP = Other Department Property; SBAA = State Boating Access Area; SF = State Forest; SFWA = State Fish and Wildlife Area; SHA = State Habitat Area; SHS = State Historic Sites; SM = State Memorial; SNA = State Natural Area; SP = State Park; SRA = State Recreation Area; STG = State Trail and Greenway; STN = State Tree Nursery; NWR = National Wildlife Refuge

Clinton Lake SRA	19
Coffeen Lake SFWA	15
Coleta Ponds SFWA	15
Collier Limestone Glade NP	8
Collier Limestone Glade SNA	8
Conservation World ODP	23
Consolidation Coal Mine # 14 ODP	23
Copperhead Hollow SFWA	15
Cox Creek Hill Prairies LWR	16
Crawford County SFWA	15
Crenshaw House SHS	24
Cretaceous Hills NP	8
Cretaceous Hills SNA	8
Crosses Corner (Pool 17) SBAA	19
Crow's Foot SFWA	15
Cypress Pond LWR	8
Cypress Pond SNA	8
Dana Thomas House SHS	24
David Davis Mansion SHS	24
Dean Hills NP	9
Dean Hills SNA	9
Deer Pond NP	9
Deer Pond SNA	9
Delabar SP	4
Denby Prairie NP	9
Denby Prairie SNA	9
Des Plaines Dolomite Prairies LWR	15
Des Plaines Fame Propagation Center SFWA	15
Des Plaines SFWA	15
Devil's Island SFWA	15

Devil's Prop SNA	9
Dickson Mounds ISM	24
Dixon Springs SP	4
Donnelley SFWA	15
Double "T" SFWA	15
Douglas Tomb State Memorial SHS	24
Dublin Highlands SHA	21
Eagle Creek SP	4
Eagles Landing SNA	9
Edward R. Madigan SP	4
Eldon Hazlet SRA	20
Elizabeth Lake SNA	9
Ellison Creek SNA	9
Elton E. Fawks Bald Eagle Refuge NP	9
Elton E. Fawks Bald Eagle Refuge SNA	9
Embarras River Bottoms SNA	9
Embarras River LWR	5
Emerald Mound ODP	23
Fall Creek Gorge LWR	9
Fall Creek Scenic Overlook SNA	9
Fern Rocks NP	5
Ferne Clyffe SP	4
Finrock SHA	21
Flag Pond LWR	9
Flag Pond SNA	9
Fogelpole Cave NP	9
Fogelpole Cave SNA	9
Foley Sand Prairie NP	9
Foley Sand Prairie SNA	9
Fort De Chartres SHS	24

Fort Defiance SP	4
Fort Edwards State Memorial	18
Fort Kaskaskia SHS	24
Fort Massac LWR	4
Fort Massac SP	4
Fox Creek SFWA	15
Fox Ridge SP	5
Fox River SP	4
Frank Holten SP	5
Franklin Creek NP	9
Franklin Creek SNA	9
Freeman Mine SHA	21
French Bluff SNA	9
Fults Hill Prairie NP	9
Fults Hill Prairie SNA	9
Funks Grove NP	9
Funks Grove SNA	9
Gebhard Woods SP	5
Geissler Savanna LWR	9
Geissler Savanna SNA	9
George B. Fell NP	4
George S. Park Memorial Woods NP	10
George S. Park Memorial Woods SNA	10
Giant City SP	5
Gibbons Creek Barrens SNA	10
Gifford SHA	21
Gillespie Prairie LWR	10
Gillespie Prairie SNA	10
Ginther Farm SNA	10
Golconda Marina SBAA	19

FF = Fish Facility; ISM = Illinois State Museum; LWR = Land and Water Reserve; NP = Nature Preserve; ODP = Other Department Property; SBAA = State Boating Access Area; SF = State Forest; SFWA = State Fish and Wildlife Area; SHA = State Habitat Area; SHS = State Historic Sites; SM = State Memorial; SNA = State Natural Area; SP = State Park; SRA = State Recreation Area; STG = State Trail and Greenway; STN = State Tree Nursery; NWR = National Wildlife Refuge

Goodes Woods NP	10
Goodes Woods SNA	10
Goose Lake Prairie NP	10
Goose Lake Prairie SNA	10
Gooseberry Island NP	10
Gooseberry Island SNA	10
Governor Bond State Memorial	18
Governor Coles State Memorial	18
Governor Horner State Memorial	19
Governor Small State Memorial	19
Grand Village of the Illinois (Zimmerman property) SHS	24
Grandville Woods SNA	10
Grant Creek Prairie NP	15
Green River SFWA	15
Grigsby Marsh LWR	10
Grigsby Marsh SNA	10
Grubb Hollow Prairie NP	10
Grubb Hollow Prairie SNA	10
Guthrie Cave LWR	10
Guthrie Cave SNA	10
Hackmatack NWR	24
Halfway Tavern ODP	23
Hallsville SHA	21
Hamilton County SFWA	15
Hanging Rock Sandstone Cliff SNA	10
Hanover Bluff LWR	10
Hanover Bluff NP	10
Hanover Bluff SNA	10
Harlem Hills NP	10
Harlem Hills SNA	10

Harper-Rector Woods NP	10
Harper-Rector Woods SNA	10
Harry "Babe" Woodyard SNA	10
Harry N. Patterson Savanna LWR	20
Havana Field Headquarters ODP	23
Heidecke SFWA	15
Henderson County SFWA	15
Henderson Creek (Pool No. 19) SBAA	19
Henderson Creek SFWA	16
Hennepin Canal Parkway SP	5
Henry Allan Gleason NP	10
Henry Allan Gleason SNA	10
Heron Pond - Little Black Slough NP	8
Heron Woods SHA	21
Herschel Workman SHA	21
Hidden Springs SF	20
Hindsboro SHA	21
Hitts Siding Prairie NP	11
Hitts Siding Prairie SNA	11
Hofmann Tower ODP	23
Hooper Branch Savanna NP	16
Horseshoe Geological Area LWR	17
Horseshoe Lake - Alexander SFWA	16
Horseshoe Lake - Madison SP	5
Horseshoe Lake NP	16
Hotel Florence SHS	25
Illini SP	5
Illinois and Michigan Canal SP	5
Illinois Beach NP	4
Illinois Caverns SNA	11

Illinois Governor's Mansion SHS	25
Illinois River Biological Station ODP	23
Illinois Vietman Veterans State Memorial	19
Illinois World War II State Memorial	19
Iris and Jack Witkowsky SFWA	16
Iroquois County SFWA	16
Iroquois County State Wildlife Area LWR	16
Iroquois Woods NP	11
Iroquois Woods SNA	11
Jack C. Perschbacher Service Center ODP	23
Jackson Slough Woods LWR	11
Jackson Slough Woods SNA	11
Jake Wolf Memorial Fish Hatchery FF	7
James "Gene" Korando Pond SNA	11
James "Pate" Philip SP	5
James C. Helfrich Game Propagation Center SFWA	16
Jane Addams STG	18
Jarrot Mansion SHS	25
Jasper County Prairie Chicken Sanctuary NP	13
Jennings Hill NP	17
Jim Edgar Panther Creek SFWA	16
Johnson Sauk Trail SRA	20
Jubilee College Forest NP	5
Jubilee College SHS	25
Jubilee College SP	5
Julius J. Knobeloch Woods NP	11
Julius J. Knobeloch Woods SNA	11
Kankakee River Dam ODP	23
Kankakee River NP	5
Kankakee River SP	5

FF = Fish Facility; ISM = Illinois State Museum; LWR = Land and Water Reserve; NP = Nature Preserve; ODP = Other Department Property; SBAA = State Boating Access Area; SF = State Forest; SFWA = State Fish and Wildlife Area; SHA = State Habitat Area; SHS = State Historic Sites; SM = State Memorial; SNA = State Natural Area; SP = State Park; SRA = State Recreation Area; STG = State Trail and Greenway; STN = State Tree Nursery; NWR = National Wildlife Refuge

Kaskaskia Bell State Memorial	19
Kaskaskia River SFWA	16
Kettle Moraine NP	5
Kickapoo SRA	20
Kidd Lake Marsh SNA	11
Kilbuck Creek SHA	21
Kincaid Mounds SHS	25
Kinkaid Lake SFWA	16
Kinney's Ford Seep LWR	16
Kishwaukee River SNA	11
Korean War Memorial	19
Lake Como SNA	11
Lake Depue SFWA	16
Lake in the Hills Fen NP	11
Lake in the Hills Fen SNA	11
Lake Le-Aqua-Na SP	5
Lake Murphysboro Hill Prairies LWR	5
Lake Murphysboro SP	5
Lake Renwick Heron Rookery NP	11
Lake Renwick Heron Rookery SNA	11
Larry D. Closson SHA	21
LaSalle Fish Hatchery FF	7
LaSalle Lake SFWA	16
Lewis & Clark SHS	25
Lincoln Monument State Memorial	19
Lincoln Tomb State Memorial SHS	25
Lincoln Trail Homestead SP	5
Lincoln Trail SP	5
Lincoln Trail State Memorial	19
Lincoln-Herndon Law Office SHS	25

Lincolns Log Cabin SHS	25
Lincoln's New Salem SHS	25
Little Grassy Fish Hatchery FF	7
Little Rock Creek SHA	21
Little Vermilion River LWR	10
Loda SHA	21
Long Branch Sand Prairie NP	11
Long Branch Sand Prairie SNA	11
Long Run Seep NP	11
Long Run Seep SNA	11
Lovejoy State Memorial	19
Lovets Pond NP	11
Lowden SP	5
Lowden-Miller SF	20
Lower Fox River - Blake's Landing NP	11
Lower Fox River - Blake's Landing SNA	11
Lusk Creek Canyon NP	11
Lusk Creek Canyon SNA	11
Mackinaw River SFWA	16
Manito Prairie NP	11
Manito Prairie SNA	11
Manito SHA	22
Margaret Guzy Pothole Wetlands LWR	11
Margaret Guzy Pothole Wetlands SNA	11
Margery C. Carlson NP	5
Marion County Prairie Chicken Sanctuary NP	13
Marissa Woods NP	11
Marissa Woods SNA	11
Marseilles SFWA	16
Marshall County Hill Prairies LWR	16

Lincolns Log Cabin SHS	25
Lincoln's New Salem SHS	25
Little Grassy Fish Hatchery FF	7
Little Rock Creek SHA	21
Little Vermilion River LWR	10
Loda SHA	21
Long Branch Sand Prairie NP	11
Long Branch Sand Prairie SNA	11
Long Run Seep NP	11
Long Run Seep SNA	11
Lovejoy State Memorial	19
Lovets Pond NP	11
Lowden SP	5
Lowden-Miller SF	20
Lower Fox River - Blake's Landing NP	11
Lower Fox River - Blake's Landing SNA	11
Lusk Creek Canyon NP	11
Lusk Creek Canyon SNA	11
Mackinaw River SFWA	16
Manito Prairie NP	11
Manito Prairie SNA	11
Manito SHA	22
Margaret Guzy Pothole Wetlands LWR	11
Margaret Guzy Pothole Wetlands SNA	11
Margery C. Carlson NP	5
Marion County Prairie Chicken Sanctuary NP	13
Marissa Woods NP	11
Marissa Woods SNA	11
Marseilles SFWA	16
Marshall County Hill Prairies LWR	16

FF = Fish Facility; ISM = Illinois State Museum; LWR = Land and Water Reserve; NP = Nature Preserve; ODP = Other Department Property; SBAA = State Boating Access Area; SF = State Forest; SFWA = State Fish and Wildlife Area; SHA = State Habitat Area; SHS = State Historic Sites; SM = State Memorial; SNA = State Natural Area; SP = State Park; SRA = State Recreation Area; STG = State Trail and Greenway; STN = State Tree Nursery; NWR = National Wildlife Refuge

Milan Bottms NP	12	Momence Wetlands SNA	12	Peabody River King SFWA	17
Milan Bottoms SNA	12	Montebello SNA	12	Pecumsaugan Creek/Blackball Mines NP	12
Milks Grove SHA	22	Moore House Memorial SHS	25	Pecumsaugan Creek/Blackball Mines SNA	12
Miller Shrub Swamp NP	12	Moraine Hills SP	5	Pekin Lake SFWA	17
Miller Shrub Swamp SNA	12	Moraine View SP	6	Pere Marquette NP	6
Miller-Anderson Woods NP	12	Morris Wetland SFWA	17	Pere Marquette SP	6
Miller-Anderson Woods SNA	12	Morrison-Rockwood SP	6	Piatt County Unit SFWA	17
Miller's Hollow (Pool No. 13) SBAA	19	Mt. Pulaski Courthouse State Memorial SHS	25	Pierre Menard Home State Memorial SHS	25
Millhurst Dam ODP	23	Mt. Vernon Game Propagation Center SFWA	17	Pine Rock NP	13
Millhurst Fen NP	12	Nachusa Prairie SNA	12	Pine Rock SNA	13
Millhurst Fen SNA	12	Nauvoo Flat Wildlife Sanctuary (Pool No. 19) SFWA	17	Piney Creek Ravine NP	13
Millroad Marsh SHA	22	Nauvoo SP	6	Piney Creek Ravine SNA	13
Mineral Marsh NP	12	New Athens Woods LWR	16	Pistakee Bog NP	14
Mineral Marsh SNA	12	Newton Lake SFWA	17	Plum Grove NP	6
Mississippi Palisades SP	5	North Dunes NP	4	Posen Woods NP	20
Mississippi River - Pool 16 SFWA	17	North Point Marina SRA	20	Postville Courthouse SHS	25
Mississippi River - Pool 17 SFWA	17	Norwegian Settler's State Memorial	19	Powerton Lake SFWA	17
Mississippi River - Pool 18 SFWA	17	Oakford SNA	12	Prairie Ridge - Jasper LWR	13
Mississippi River - Pool 21 SFWA	17	Office of Mines & Minerals / AML Benton Office ODP	23	Prairie Ridge - Jasper SNA	13
Mississippi River - Pool 22 SFWA	17	Office of Mines & Minerals / Benton Mine Rescue Station	23	Prairie Ridge - Marion LWR	13
Mississippi River - Pool 24 SFWA	17	Office of Mines & Minerals / Fairview Heights ODP	23	Prairie Ridge - Marion SNA	13
Mississippi River Sand Hills NP	12	Old Market House State Memorial SHS	25	Prairie Ridge State Natural Area - Jasper LWR	13
Mississippi River Sand Hills SNA	12	Old State Capital SHS	25	Prairie Ridge State Natural Area - Marion LWR	13
Mississippi River SFWA	17	Oquawka (Pool No. 18) SFWA	17	Prairie State Eagle Refuge SNA	13
Mitchell's Grove NP	12	Ozark Hills NP	20	Prairie Wind ODP	23
Mitchell's Grove SNA	12	Palatine Road Marsh SHA	22	Primm's Pond SNA	13
Modoc Shelter ISM	24	Panther Creek Hill Prairie LWR	16	Prophetstown SP	6
Momence Wetlands LWR	12	ParkLands NP	16	Pullman Factory SHS	25
Momence Wetlands NP	12	Paul C. Burrus SHA	22	Putnam County ODP	23

FF = Fish Facility; ISM = Illinois State Museum; LWR = Land and Water Reserve; NP = Nature Preserve; ODP = Other Department Property; SBAA = State Boating Access Area; SF = State Forest; SFWA = State Fish and Wildlife Area; SHA = State Habitat Area; SHS = State Historic Sites; SM = State Memorial; SNA = State Natural Area; SP = State Park; SRA = State Recreation Area; STG = State Trail and Greenway; STN = State Tree Nursery; NWR = National Wildlife Refuge

Putney's Landing (Pool No. 18) SBAA	19
Pyramid SP	6
Rail Splitter SHA	22
Rall Woods LWR	13
Rall Woods SNA	13
Ramsey Lake SP	6
Ramsey Railroad Prairie NP	6
Randolph County SRA	20
Ray Norbut SFWA	17
Red Hills Seep Springs LWR	6
Red Hills SP	6
Red Hills Woods NP	6
Red's Landing SFWA	17
Redwing Slough SNA	13
Redwing Slough/Deer Lake LWR	13
Reed Wildlife SHA	22
Region V Headquarters ODP	23
Rend Lake SFWA	17
Ren-Dill NP	7
Revis Hill Prairie NP	13
Revis Hill Prairie SNA	13
Rice Lake SFWA	17
Rip Rap Landing	17
Robert A. Evers LWR	6
Rock Cave LWR	13
Rock Cave NP	13
Rock Cave SNA	13
Rock Cut SP	6
Rock Island Trail Prairie NP	6

Rock Island Trail SP	6
Rockton Bog NP	13
Rockton Bog SNA	13
Rose Hotel - Elizabethtown - SHS	25
Round Bluff NP	4
Round Pond SNA	13
Round Pond South Addition NP	13
Sahara Woods SRA	20
Saline County SFWA	17
Sam and Florence Atkinson Forest SHA	22
Sam Dale Lake SFWA	17
Sam Parr SP	6
Sand Prairie - Scrub Oak NP	13
Sand Prairie - Scrub Oak SNA	13
Sand Prairie SHA	22
Sand Ridge SF	20
Sandy Ford LWR	13
Sandy Ford SNA	13
Sangamon River SFWA	18
Sangamon Valley STG	18
Sanganois SFWA	18
Sangchris Lake SP	6
Saybrook SHA	22
Schmoeger Park Buffer ODP	23
Section 8 Woods NP	8
Sentinel NP	5
Shabbona Lake SP	6
Shawneetown Bank SHS	25
Shelbyville SFWA	18

Shick Shack Sand Pond NP	13
Shick Shack Sand Pond SNA	13
Sibley SHA	22
Sielbeck Forest LWR	14
Sielbeck Forest SNA	14
Siloam Springs SP	6
Silver Springs SP	6
Sipple Slough Woods LWR	13
Sipple Slough Woods SNA	14
Skinner Farm SHA	14
Snakeden Hollow SFWA	18
South Shore SHA	22
Sparks Pond LWR	14
Sparks Pond SNA	14
Spitler Woods NP	6
Spitler Woods SP	6
Spoon River SF	20
Spring Bay Fen NP	14
Spring Bay Fen SNA	14
Spring Lake SFWA	18
Springfield IDNR Service Building ODP	23
Starved Rock NP	6
Starved Rock SP	6
Stemler Cave Woods NP	14
Stemler Cave Woods SNA	14
Stephen A. Forbes SP	6
Steward SHA	22
Stirtz Landing ODP	23
Sunbury Railroad Prairie NP	14

FF = Fish Facility; ISM = Illinois State Museum; LWR = Land and Water Reserve; NP = Nature Preserve; ODP = Other Department Property; SBAA = State Boating Access Area; SF = State Forest; SFWA = State Fish and Wildlife Area; SHA = State Habitat Area; SHS = State Historic Sites; SM = State Memorial; SNA = State Natural Area; SP = State Park; SRA = State Recreation Area; STG = State Trail and Greenway; STN = State Tree Nursery; NWR = National Wildlife Refuge

Sunbury Railroad Prairie SNA	14
Swayne Hollow NP	14
Swayne Hollow SNA	14
Tapley Woods LWR	14
Tapley Woods SNA	14
Ten Mile Creek SFWA	18
Thaddeus Stubblefield Grove NP	9
Thomson-Fulton Sand Prairie NP	14
Thomson-Fulton Sand Prairie SNA	14
Titus Hollow (Pool 25)	17
Trail of Tears SF	20
Tri-County Wetland LWR	5
Tunnel Hill STG	18
Turkey Bluffs SFWA	18
Turner Lake Fen NP	4
U.S. Grant Home State Memorial SHS	25
Union County SFWA	18
Union STN	21
Upper Embarras Woods LWR	6
Upper Embarras Woods NP	6
Upper Sangamon River LWR	17
Vachel Lindsay Home SHS	25
Vandalia State House State Memorial SHS	25
Vesely Prairie Unit	14
Veterans Parkway Wetland Mitigation Site ODP	23
Victoria SHA	22
Volo Bog NP	14
Volo Bog SNA	14
Wagon Lake LWR	14
Wagon Lake SNA	13

Walnut Point SP	7
Ward's Grove NP	14
Ward's Grove SNA	14
Washburne House SHS	25
Washington County SRA	20
Wayne Fitzgerald SRA	20
Weinberg-King SP	7
Weldon Springs SP	7
White Pines Forest NP	7
White Pines Forest SP	7
Whitefield SHA	22
Wild Bill Hickock State Memorial	19
Wildcat Hollow SHA	22
William G. Stratton SP	7
William W. Powers SRA	20
Williams Creek Bluff LWR	7
Willow Creek SHA	22
Wilmington Shrub Prairie NP	14
Wilmington Shrub Prairie SNA	14
Wise Ridge Bedrock Hill SNA	14
Wolf Creek SP	7
Woodford SFWA	18
World Shooting Complex SRA	20
Yorkville Prairie NP	14
Yorkville Prairie SNA	14
Zimmerman Property SHS	26

FF = Fish Facility; ISM = Illinois State Museum; LWR = Land and Water Reserve; NP = Nature Preserve; ODP = Other Department Property; SBAA = State Boating Access Area; SF = State Forest; SFWA = State Fish and Wildlife Area; SHA = State Habitat Area; SHS = State Historic Sites; SM = State Memorial; SNA = State Natural Area; SP = State Park; SRA = State Recreation Area; STG = State Trail and Greenway; STN = State Tree Nursery; NWR = National Wildlife Refuge